

**NOTICE!!**

**These documents have been scanned!**

**Do not place un-scanned documents beneath this notice!**

**Do not remove this notice from this file!**

GPO Jacket No. 560-102  
Print Order 61540  
Rise Business Services, LLC  
Job=AZ15 6/6/2019



Box Number= AZ15123



Claim Begin-End: AMC357576-AMC357584

**1 Initial Receipt**



AZ15123-10

AMC357117-AMC357871

United States Department of the Interior  
Bureau of Land Management  
LANDS/RECREATION & PLANNING  
ONE N CENTRAL AVE  
PHOENIX, AZ 85004 -2203  
Phone: 602-417-9200

Receipt

No:

2603771

<b>Transaction #:</b> 2683821	
<b>Date of Transaction:</b> 07/06/2012	
<b>CUSTOMER:</b>	
	THE RED SAND GROUP 15065 N 60TH ST SCOTTSDALE, AZ 85254-2467 US

LINE #	QTY	DESCRIPTION	REMARKS	UNIT PRICE	TOTAL
1	1.00	LOCATABLE MINERALS / MINING CLAIMS-NOT NEW-UNADJUD, ONE AUTH NO. ONLY / MINING CLAIM MONEY RECEIVED CASES: AMC355706/\$510.00	AMEND (51)	- n/a -	510.00
<b>TOTAL:</b>					<b>\$510.00</b>

PAYMENT INFORMATION				
1	AMOUNT:	510.00	POSTMARKED:	N/A
	TYPE:	CASH	RECEIVED:	07/06/2012
	NAME:	THE RED SAND GROUP 15065 N 60TH ST SCOTTSDALE AZ 85254-2467 US		

REMARKS

This receipt was generated by the automated BLM Collections and Billing System and is a paper representation of a portion of the official electronic record contained therein.

*AMC 357576 - 357584*



**United States Department of the Interior**  
**Bureau of Land Management**  
 BUSINESS & SUPPORT SVCS DIV  
 222 N CENTRAL AVE  
 PHOENIX, AZ 85004 -2203  
 Phone: (602) 417-9200

Receipt

No:

656166

Transaction #: 683758

Date of Transaction: 04/02/2003

ENTERED INTO COMPUTER  
4/11/03 JK

**CUSTOMER:** LINDSAY LIVING TRUST  
 PMB # 312  
 14700 N. F.L.W. BLVD #157  
 SCOTTSDALE, AZ 85260

LINE #	QTY	DESCRIPTION	REMARKS	UNIT PRICE	TOTAL
1	9.00	LOCATABLE MINERALS / MINING CLAIMS-NEW, UNADJUDI, ONE OR MORE AUTH NO'S / NEW MINING CLAIM LOCATION FEE \$25(1993) <b>CASES:</b> AMC357576/\$25.00, AMC357577/\$25.00, AMC357578/\$25.00, AMC357579/\$25.00, AMC357580/\$25.00, AMC357581/\$25.00, AMC357582/\$25.00, AMC357583/\$25.00, AMC357584/\$25.00		- n/a -	225.00
2	9.00	LOCATABLE MINERALS / MINING CLAIMS-NEW, UNADJUDI, ONE OR MORE AUTH NO'S / NEW MINING CLAIM SVC CHG \$10 (1930) <b>CASES:</b> AMC357576/\$10.00, AMC357577/\$10.00, AMC357578/\$10.00, AMC357579/\$10.00, AMC357580/\$10.00, AMC357581/\$10.00, AMC357582/\$10.00, AMC357583/\$10.00, AMC357584/\$10.00		- n/a -	90.00
3	9.00	LOCATABLE MINERALS / MINING CLAIMS-NEW, UNADJUDI, ONE OR MORE AUTH NO'S / NEW MINING CLM MAINT FEE \$100(1993) <b>CASES:</b> AMC357576/\$100.00, AMC357577/\$100.00, AMC357578/\$100.00, AMC357579/\$100.00, AMC357580/\$100.00, AMC357581/\$100.00, AMC357582/\$100.00, AMC357583/\$100.00, AMC357584/\$100.00	MAIN 2003 (9)	- n/a -	900.00
<b>TOTAL:</b>					<b>\$1,215.00</b>

PAYMENT INFORMATION			
NOTE: Items will appear on credit card statement as "Bureau of Land Management".			
1	AMOUNT:	\$1,215.00	POSTMARKED: N/A
	TYPE:	CREDIT CARD	RECEIVED: 04/02/2003
	NAME:	LINDSAY, BRIAN D PMB # 312 14700 N. F.L.W. BLVD #157 SCOTTSDALE AZ 85260	
	CARD NO:	XXXXXXXXXXXX6395	AUTH CODE: 055578
	NAME ON CARD:	LINDSAY/BRIAN C	
	EXPIRES:	09/30/2004	
	SIGNATURE:		

REMARKS

This receipt was generated by the automated BLM Collections and Billing System and is a paper representation of a portion of the official electronic record contained therein.



**NOTICE!!**

**These documents have been scanned!**

**Do not place un-scanned documents beneath this notice!**

**Do not remove this notice from this file!**

GPO Jacket No. 560-102  
Print Order 61540  
Rise Business Services, LLC  
Job=AZ15 6/6/2019



Box Number= AZ15123



Claim Begin-End: AMC357576-AMC357584

**2 Correspondence**



AZ15123-10

AMC357117-AMC357871

**NO  
DOCUMENTS  
FOUND**

NO DOCUMENTS FOUND  
NO DOCUMENTS FOUND



**NOTICE!!**

**These documents have been scanned!**

**Do not place un-scanned documents beneath this notice!**

**Do not remove this notice from this file!**

GPO Jacket No. 560-102  
Print Order 61540  
Rise Business Services, LLC  
Job=AZ15 6/6/2019



Box Number= AZ15123



Claim Begin-End: AMC357576-AMC357584

**3 Transfers**



AZ15123-10

AMC357117-AMC357871

9 claims @ \$5.00 = \$45.00

AMC 357576

RECEIVED  
B.L.M. AZ STATE OFFICE  
2003 AUG 28 A 9:48  
PHOENIX, ARIZONA

## QUIT-CLAIM DEED

Know all men by these Presents: That the Grantor:

THE LINDSAY LIVING TRUST  
PMB #312, 14700 N. FLW. BLVD. #157  
SCOTTSDALE, AZ 85260, whose mailing address is:

grant, sell, remise and forever quit-claim unto:

THE RED SAND GROUP, LLC., "Grantee",  
whose mailing address is:

11604 N. 114th DR.  
YOUNGTOWN, AZ 85363

MANAGING PARTNER: RONALD GUIER hereinafter, the following  
described premises situated in: City \_\_\_\_\_ County, MARICOPA State: ARIZONA

### The following Mining Claims as filed with the B.L.M.

The RED MESA #1 AMC # 357576	The RED MESA #6 AMC # 357581
The RED MESA #2 AMC # 357577	The RED MESA #7 AMC # 357582
The RED MESA #3 AMC # 357578	The RED MESA #8 AMC # 357583
The RED MESA #4 AMC # 357579	The RED MESA #9 AMC # 357584
The RED MESA #5 AMC # 357580	

for the full consideration of \$1.00 dollars, lawfull money, the receipt and sufficiency of which is hereby acknowledged, subject to reservations and easments of record, and further subject to acts of the Grantee since original filing , that being the date of a Land Contract between the Parties.

Executed this 25<sup>th</sup> day of AUGUST, A.D. 2003

State of Arizona  
County of Maricopa

Acknowledgement

The forgoing instrument was acknowledged before me this 25<sup>th</sup> day of AUGUST A.D. 2003  
by BRIAN D. LINDSAY

My commission expires: JULY 31, 2005

Sign, Sealed, and Delivered in the Presence of:

Witnesses:

Grantor:

Brian D. Lindsay, TRUSTEE



ENTERED IN COMPUTER

9/17/03 mth



**United States Department of the Interior**  
**Bureau of Land Management**  
 BUSINESS & SUPPORT SVCS DIV  
 222 N CENTRAL AVE  
 PHOENIX, AZ 85004 -2203  
 Phone: (602) 417-9200

Receipt

No:

740584

Transaction #: 770137

Date of Transaction: 08/28/2003

CUSTOMER: BRIAN LINDSAY  
 LINDSAY LIVING TRUST  
 PMB #312  
 14700 N. FLW BLVD  
 SCOTTSDALE, AZ 85260

LINE #	QTY	DESCRIPTION	REMARKS	UNIT PRICE	TOTAL
1	1.00	LOCATABLE MINERALS / MINING CLAIMS-NOT NEW-UNADJUD, ONE AUTH NO. ONLY / MINING CLAIM MONEY RECEIVED (455) CASES: AMC357576/\$45.00	TRF (9)	- n/a -	45.00
<b>TOTAL:</b>					<b>\$45.00</b>

PAYMENT INFORMATION			
1	AMOUNT:	\$45.00	POSTMARKED: N/A
	TYPE:	CHECK	RECEIVED: 08/28/2003
	CHECK NO:	355	
	NAME:	LINDSAY LIVING TRUST LINDSAY, BRIAN PMB #312 14700 N. FLW BLVD SCOTTSDALE AZ 85260	

REMARKS

This receipt was generated by the automated BLM Collections and Billing System and is a paper representation of a portion of the official electronic record contained therein.

**NOTICE!!**

**These documents have been scanned!**

**Do not place un-scanned documents beneath this notice!**

**Do not remove this notice from this file!**

GPO Jacket No. 560-102  
Print Order 61540  
Rise Business Services, LLC  
Job=AZ15 6/6/2019



Box Number= AZ15123



Claim Begin-End: AMC357576-AMC357584

**4 Annual Filings**



AZ15123-10

AMC357117-AMC357871



UNITED STATES  
DEPARTMENT OF THE INTERIOR  
BUREAU OF LAND MANAGEMENT  
**MAINTENANCE FEE PAYMENT FORM FOR  
LODE CLAIMS, MILL SITES AND TUNNEL SITES**

357576  
353354  
348179  
353193  
390060 348966  
375942  
358491  
358492

Remitter Name: RED SAND GROUP, LLC  
Mailing Address: 15065 N. 60th STREET  
City, State, Zip: SCOTTSDALE, ARIZONA 85254

☐ Check here if this is a change of address.

FOR COUNTY RECORDERS USE

No. of claims/sites \_\_\_\_\_  
x \$155 per claim/site  
Total due BLM \$

Deposit Account, or credit card (VISA, American Express, Discover, or MasterCard). Payment must be remitted to the BLM State Office where your claim or site is recorded and recieved on or before September 1. If the payment is mailed, the envelope must be postmarked by a bona fide delivery service on or before September 1 and recieved at the proper BLM State Office within 15 calendar days after the due date. Payments may also be made by telephone using a credit card. A complete listing of BLM State Offices with their addresses and phone numbers can be found at <http://www.blm.gov>.

2. The maintenance fee for the following claim(s)/site(s) applies to the assment year 2019.


CLAIM/SITE NAME	BLM SERIAL NO.
The Red Mesa #1	357576
The Red Mesa #2	357577
The Red Mesa #3	357578
The Red Mesa #4	357579
The Red Mesa #5	357580
The Red Mesa #6	357581
The Red Mesa #7	357582
The Red Mesa #8	357583
The Red Mesa #9	357584

Use a separate sheet for additional claim/site names, drial numbers and claimant names and addresses.

(Continued on page 2)

NO. OF CLAIMS 39  
AMOUNT 6045  
RECEIPT NO. 4245647  
INITIALS PER

\*\*BLM-ASO\*\*



## SUPPLEMENTAL ATTACHMENT

2 of 3

May be used with the following forms for listing additional mining claims:

Check One.

- ☐ Affidavit of Performance of Annual Work  
☒ Maintenance Fee Payment  
☐ Notice of Intent to Hold Mining Claims  
☐ Notice of Non-Liability for Labor and Materials Furnished  
☐ Quit claim Deed

BLM  
Date  
Stamp

PHOENIX, ARIZONA

2018 AUG 27 A 10: 02

RECEIVED  
M AZ STATE OFFICE

LINE NO	AMC NUMBER	CLAIM/SITE NAME	COUNTY RECORDER DATA (if available)	TWP	RNG	SEC
10	353354	The Sharyn #1	2012-0589254	4-S	5-W	10
11	353355	The Sharyn #2	2012-0589255	4-S	5-W	10
12	353356	The Sharyn #3	2012-0589256	4-S	5-W	10
13	353357	The Sharyn #4	2012-0589257	4-S	5-W	10
14	353358	The Sharyn #5	2012-0589258	4-S	5-W	9
15	353359	The Sharyn #6	2012-0589259	4-S	5-W	9
16	353360	The Sharyn #7	2012-0589260	4-S	5-W	9
17	353361	The Sharyn #8	2012-0589261	4-S	5-W	9
18	353362	The Sharyn #9	2012-0589262	4-S	5-W	3&4
19	353363	The Sharyn #10	2012-0589263	4-S	5-W	10
20	348179	Desert Rose Silca Sand #1	2012-0589265	4-S	5-W	3&4
21	353193	Desert Rose Silca	2012-0589264	4-S	5-W	3&4
22	348181	Desert Rose Silca Sand #3	2012-0589266	4-S	5-W	3
23	348182	Desert Rose Silca Sand #4	2012-0589267	4-S	5-W	3
24	348966	New Desert Rose Silca Sand #1	2012-0589242	4-S	5-W	4
25	348967	New Desert Rose Silca Sand #2	2012-0589243	4-S	5-W	4
26	348968	New Desert Rose Silca Sand #3	2012-0589244	4-S	5-W	3

Form: MCF114

Revised July 2014

This form is available from the **Arizona Geological Survey** and may be reproduced.



## SUPPLEMENTAL ATTACHMENT

3 of 3

May be used with the following forms for listing additional mining claims:

Check One.

- ☐ Affidavit of Performance of Annual Work  
☒ Maintenance Fee Payment  
☐ Notice of Intent to Hold Mining Claims  
☐ Notice of Non-Liability for Labor and Materials Furnished  
☐ Quit claim Deed

BLM  
Date  
Stamp

PHOENIX, ARIZONA

2018 AUG 27 A 10:02

RECEIVED  
BLM AZ STATE OFFICE

LINE NO	AMC NUMBER	CLAIM/SITE NAME	COUNTY RECORDER DATA (if available)	TWP	RNG	SEC
27	348969	New Desert Rose Silca Sand #4	2012-0589245	4-S	5-W	3
28	348970	New Desert Rose Silca Sand #5	2012-0589246	4-S	5-W	3
29	348971	New Desert Rose Silca Sand #6	2012-0589247	4-S	5-W	3
30	375942	Cactus Rose #1	2012-0589248	4-S	5-W	3/4
31	375943	Cactus Rose #2	2012-0589249	4-S	5-W	4
32	375944	Cactus Rose #3	2012-0589250	4-S	5-W	3
33	375945	Cactus Rose #4	2012-0589251	4-S	5-W	3
34	375946	Cactus Rose #5	2012-0589252	4-S	5-W	3
35	375947	Cactus Rose #6	2012-0589253	4-S	5-W	10
36	358491	Tony B	2012-0589268	4-S	5-W	15
37	358492	George B	2012-0589269	4-S	5-W	15
38	390062	The Wild Goose #1	2012-0589270	4-S	5-W	3
39	390063	The Wild Goose #2	2012-0589271	4-S	5-W	3

Form: MCF114

Revised July 2014

This form is available from the **Arizona Geological Survey** and may be reproduced.

**United States Department of the Interior**  
**Bureau of Land Management**  
 DIV OF LANDS, MINRLS & ENERGY  
 ONE N CENTRAL AVE  
 PHOENIX, AZ 85004 -4427  
 Phone: 602-417-9200

Receipt

No:

4245647

**Transaction #:** 4361100**Date of Transaction:** 08/27/2018**CUSTOMER:**

RED SAND GROUP LLC  
 15065 N 60TH ST  
 SCOTTSDALE, AZ 85254-2467 US

LINE #	QTY	DESCRIPTION	REMARKS	UNIT PRICE	TOTAL
1	1.00	LOCATABLE MINERALS / MINING CLAIMS-NOT NEW-UNADJUD, ONE AUTH NO. ONLY / MINING CLAIM MONEY RECEIVED CASES: AMC357576/\$6045.00	2019 MAINT/39	- n/a -	6045.00
<b>TOTAL:</b>					<b>\$6,045.00</b>

PAYMENT INFORMATION				
1	AMOUNT:	6045.00	POSTMARKED:	N/A
	TYPE:	CHECK	RECEIVED:	08/27/2018
	CHECK NO:	1048		
	NAME:	RED SAND GROUP LLC 15065 N 60TH ST SCOTTSDALE AZ 85254-2467 US		

**REMARKS**

This receipt was generated by the automated BLM Collections and Billing System and is a paper representation of a portion of the official electronic record contained therein.



UNITED STATES  
DEPARTMENT OF THE INTERIOR  
BUREAU OF LAND MANAGEMENT  
MAINTENANCE FEE PAYMENT FORM FOR  
LODE CLAIMS, MILL SITES AND TUNNEL SITES

357576

353354

Remitter Name: RED SAND GROUP, LLC  
Mailing Address: 15065 N. 60th STREET  
City, State, Zip: SCOTTSDALE, ARIZONA 85254

390060

348179

353193

348966

358491

☐ Check here if this is a change of address.

FOR COUNTY RECORDERS USE

No. of claims/sites 39  
x \$155 per claim/site 6,045  
Total due BLM \$ 6,045

Deposit Account, or credit card (VISA, American Express, Discover, or MasterCard). Payment must be remitted to the BLM State Office where your claim or site is recorded and received on or before September 1. If the payment is mailed, the envelope must be postmarked by a bona fide delivery service on or before September 1 and received at the proper BLM State Office within 15 calendar days after the due date. Payments may also be made by telephone using a credit card. A complete listing of BLM State Offices with their addresses and phone numbers can be found at <http://www.blm.gov>.

2. The maintenance fee for the following claim(s)/site(s) applies to the assessment year \_\_\_\_\_.

CLAIM/SITE NAME	BLM SERIAL NO.
The Red Mesa #1	357576 7
The Red Mesa #2	357577
The Red Mesa #3	357578
The Red Mesa #4	357579
The Red Mesa #5	357580
The Red Mesa #6	357581
The Red Mesa #7	357582
The Red Mesa #8	357583
The Red Mesa #9	357584 J
PHOENIX, ARIZONA	

Use a separate sheet for additional claim/site names, serial numbers and claimant names and addresses.

# 3952079

(Continued on page 2)

RECEIVED  
BLM STATE OFFICE  
AUG 23 10:53 AM

ENTERED  
AUG 25 2017  
BY: Rm

## SUPPLEMENTAL ATTACHMENT

2 of 3

May be used with the following forms for listing additional mining claims:

Check One:

- ☐ Affidavit of Performance of Annual Work  
☒ Maintenance Fee Payment  
☐ Notice of Intent to Hold Mining Claims  
☐ Notice of Non-Liability for Labor and Materials Furnished  
☐ Quit claim Deed

BLM  
Date  
Stamp

2011 AUG 23 A 10:53  
PHOENIX, ARIZONA

RECEIVED  
BLM STATE OFFICE

LINE NO	AMC NUMBER	CLAIM/SITE NAME	COUNTY RECORDER DATA (if available)	TWP	RNG	SEC
10	353354	The Sharyn #1	2012-0589254	4-S	5-W	10
11	353355	The Sharyn #2	2012-0589255	4-S	5-W	10
12	353356	The Sharyn #3	2012-0589256	4-S	5-W	10
13	353357	The Sharyn #4	2012-0589257	4-S	5-W	10
14	353358	The Sharyn #5	2012-0589258	4-S	5-W	9
15	353359	The Sharyn #6	2012-0589259	4-S	5-W	9
16	353360	The Sharyn #7	2012-0589260	4-S	5-W	9
17	353361	The Sharyn #8	2012-0589261	4-S	5-W	9
18	353362	The Sharyn #9	2012-0589262	4-S	5-W	3&4
19	353363	The Sharyn #10	2012-0589263	4-S	5-W	10
20	348179	Desert Rose Silca Sand #1	2012-0589265	4-S	5-W	3&4
21	353193	Desert Rose Silca	2012-0589264	4-S	5-W	3&4
22	348181	Desert Rose Silca Sand #3	2012-0589266	4-S	5-W	3
23	348182	Desert Rose Silca Sand #4	2012-0589267	4-S	5-W	3
24	348966	New Desert Rose Silca Sand #1	2012-0589242	4-S	5-W	4
25	348967	New Desert Rose Silca Sand #2	2012-0589243	4-S	5-W	4
26	348968	New Desert Rose Silca Sand #3	2012-0589244	4-S	5-W	3

Form: MCF114

Revised July 2014



## SUPPLEMENTAL ATTACHMENT

3 of 3

May be used with the following forms for listing additional mining claims:

Check One.

- ☐ Affidavit of Performance of Annual Work  
☒ Maintenance Fee Payment  
☐ Notice of Intent to Hold Mining Claims  
☐ Notice of Non-Liability for Labor and Materials Furnished  
☐ Quit claim Deed

RECEIVED MAR 27 STATE OFFICE	2011 AUG 23 A 10:53	PHOENIX, ARIZONA
BLM Date Stamp		

LINE NO	AMC NUMBER	CLAIM/SITE NAME	COUNTY RECORDER DATA (if available)	TWP	RNG	SEC
27	348969	New Desert Rose Silca Sand #4	2012-0589245	4-S	5-W	3
28	348970	New Desert Rose Silca Sand #5	2012-0589246	4-S	5-W	3
29	348971	New Desert Rose Silca Sand #6	2012-0589247	4-S	5-W	3
30	375942	Cactus Rose #1	2012-0589248	4-S	5-W	3/4
31	375943	Cactus Rose #2	2012-0589249	4-S	5-W	4
32	375944	Cactus Rose #3	2012-0589250	4-S	5-W	3
33	375945	Cactus Rose #4	2012-0589251	4-S	5-W	3
34	375946	Cactus Rose #5	2012-0589252	4-S	5-W	3
35	375947	Cactus Rose #6	2012-0589253	4-S	5-W	10
36	358491	Tony B	2012-0589268	4-S	5-W	15
37	358492	George B	2012-0589269	4-S	5-W	15
38	390062	The Wild Goose #1	2012-0589270	4-S	5-W	3
39	390063	The Wild Goose #2	2012-0589271	4-S	5-W	3

Form: MCF114  
Revised July 2014

**United States Department of the Interior**  
**Bureau of Land Management**  
DIV OF LANDS, MINRLS & ENERGY  
ONE N CENTRAL AVE  
PHOENIX, AZ 85004 -4427  
Phone: 602-417-9200

Receipt

No: 3952079

<b>Transaction #:</b> 4061811	
<b>Date of Transaction:</b> 08/23/2017	
CUSTOMER:	
	RED SAND GROUP LLC 15065 N 60TH ST SCOTTSDALE, AZ 85254-2467 US

LINE #	QTY	DESCRIPTION	REMARKS	UNIT PRICE	TOTAL
1	1.00	LOCATABLE MINERALS / MINING CLAIMS- NOT NEW-UNADJUD, ONE AUTH NO. ONLY / MINING CLAIM MONEY RECEIVED <b>CASES:</b> AMC357576/\$6045.00	MAINT 2018/39	- n/a -	6045.00
<b>TOTAL:</b>					<b>\$6,045.00</b>

PAYMENT INFORMATION				
1	AMOUNT:	6045.00	POSTMARKED:	N/A
	TYPE:	CHECK	RECEIVED:	08/23/2017
	CHECK NO:	1042		
	NAME:	RED SAND GROUP LLC 15065 N 60TH ST SCOTTSDALE AZ 85254-2467 US		

REMARKS

This receipt was generated by the automated BLM Collections and Billing System and is a paper representation of a portion of the official electronic record contained therein.



UNITED STATES  
DEPARTMENT OF THE INTERIOR  
BUREAU OF LAND MANAGEMENT  
MAINTENANCE FEE PAYMENT FORM FOR  
LODE CLAIMS, MILL SITES AND TUNNEL SITES

1 of 3

357576  
353354  
348179

Remitter Name: RED SAND GROUP, LLC  
Mailing Address: 15065 N. 60th STREET  
City, State, Zip: SCOTTSDALE, ARIZONA 85254

353193  
348966  
375942  
358491  
390060

☐ Check here if this is a change of address.

FOR COUNTY RECORDERS USE

No. of claims/sites 39  
x \$155 per claim/site  
Total due BLM \$ 6045.00

Deposit Account, or credit card (VISA, American Express, Discover, or MasterCard). Payment must be remitted to the BLM State Office where your claim or site is recorded and received on or before September 1. If the payment is mailed, the envelope must be postmarked by a bona fide delivery service on or before September 1 and received at the proper BLM State Office within 15 calendar days after the due date. Payments may also be made by telephone using a credit card. A complete listing of BLM State Offices with their addresses and phone numbers can be found at <http://www.blm.gov>.


2. The maintenance fee for the following claim(s)/site(s) applies to the assessment year 2017.

CLAIM/SITE NAME	BLM SERIAL NO.
The Red Mesa #1	357576
The Red Mesa #2	357577
The Red Mesa #3	357578
The Red Mesa #4	357579
The Red Mesa #5	357580
The Red Mesa #6	357581
The Red Mesa #7	357582
The Red Mesa #8	357583
The Red Mesa #9	357584

Use a separate sheet for additional claim/site names, serial numbers and claimant names and addresses.

(Continued on page 2)

PHOENIX, ARIZONA  
2016 SEP - 1 A 10:43  
RECEIVED  
BLM AZ STATE OFFICE



## SUPPLEMENTAL ATTACHMENT

2 of 3

May be used with the following forms for listing additional mining claims:

Check One.

☐ Affidavit of Performance of Annual Work

☒ Maintenance Fee Payment

☐ Notice of Intent to Hold Mining Claims

☐ Notice of Non-Liability for Labor and Materials Furnished

☐ Quit claim Deed

BLM  
Date  
Stamp

PHOENIX, ARIZONA

2016 SEP - 1 A 10:43

RECEIVED  
BLM AZ STATE OFFICE

LINE NO	AMC NUMBER	CLAIM/SITE NAME	COUNTY RECORDER DATA (if available)	TWP	RNG	SEC
10	353354	The Sharyn #1	2012-0589254	4-S	5-W	10
11	353355	The Sharyn #2	2012-0589255	4-S	5-W	10
12	353356	The Sharyn #3	2012-0589256	4-S	5-W	10
13	353357	The Sharyn #4	2012-0589257	4-S	5-W	10
14	353358	The Sharyn #5	2012-0589258	4-S	5-W	9
15	353359	The Sharyn #6	2012-0589259	4-S	5-W	9
16	353360	The Sharyn #7	2012-0589260	4-S	5-W	9
17	353361	The Sharyn #8	2012-0589261	4-S	5-W	9
18	353362	The Sharyn #9	2012-0589262	4-S	5-W	3&4
19	353363	The Sharyn #10	2012-0589263	4-S	5-W	10
20	348179	Desert Rose Silca Sand #1	2012-0589265	4-S	5-W	3&4
21	353193	Desert Rose Silca	2012-0589264	4-S	5-W	3&4
22	348181	Desert Rose Silca Sand #3	2012-0589266	4-S	5-W	3
23	348182	Desert Rose Silca Sand #4	2012-0589267	4-S	5-W	3
24	348966	New Desert Rose Silca Sand #1	2012-0589242	4-S	5-W	4
25	348967	New Desert Rose Silca Sand #2	2012-0589243	4-S	5-W	4
26	348968	New Desert Rose Silca Sand #3	2012-0589244	4-S	5-W	3

Form: MCF114  
Revised July 2014

This form is available from the Arizona Geological Survey and may be reproduced.



## SUPPLEMENTAL ATTACHMENT

3 of 3

May be used with the following forms for listing additional mining claims:

Check One.

☐ Affidavit of Performance of Annual Work

☒ Maintenance Fee Payment

☐ Notice of Intent to Hold Mining Claims

☐ Notice of Non-Liability for Labor and Materials Furnished

☐ Quit claim Deed

BLM  
Date  
Stamp

PHOENIX, ARIZONA

2016 SEP - 1 A 10:43

RECEIVED  
BLM AZ STATE OFFICE

LINE NO	AMC NUMBER	CLAIM/SITE NAME	COUNTY RECORDER DATA (if available)	TWP	RNG	SEC
27	348969	New Desert Rose Silca Sand #4	2012-0589245	4-S	5-W	3
28	348970	New Desert Rose Silca Sand #5	2012-0589246	4-S	5-W	3
29	348971	New Desert Rose Silca Sand #6	2012-0589247	4-S	5-W	3
30	375942	Cactus Rose #1	2012-0589248	4-S	5-W	3/4
31	375943	Cactus Rose #2	2012-0589249	4-S	5-W	4
32	375944	Cactus Rose #3	2012-0589250	4-S	5-W	3
33	375945	Cactus Rose #4	2012-0589251	4-S	5-W	3
34	375946	Cactus Rose #5	2012-0589252	4-S	5-W	3
35	375947	Cactus Rose #6	2012-0589253	4-S	5-W	10
36	358491	Tony B	2012-0589268	4-S	5-W	15
37	358492	George B	2012-0589269	4-S	5-W	15
38	390062	The Wild Goose #1	2012-0589270	4-S	5-W	3
39	390063	The Wild Goose #2	2012-0589271	4-S	5-W	3

Form: MCF114

Revised July 2014

This form is available from the **Arizona Geological Survey** and may be reproduced.

**United States Department of the Interior**  
**Bureau of Land Management**  
DIV OF LANDS, MINRLS & ENERGY  
ONE N CENTRAL AVE  
PHOENIX, AZ 85004 -4427  
Phone: 602-417-9200

Receipt

No: 3649644

<b>Transaction #:</b> 3753634	
<b>Date of Transaction:</b> 09/01/2016	
<b>CUSTOMER:</b>	
	THE RED SAND GROUP 15065 N 60TH ST SCOTTSDALE, AZ 85254-2467 US

LINE #	QTY	DESCRIPTION	REMARKS	UNIT PRICE	TOTAL
1	1.00	LOCATABLE MINERALS / MINING CLAIMS- NOT NEW-UNADJUD, ONE AUTH NO. ONLY / MINING CLAIM MONEY RECEIVED CASES: AMC357576/\$6045.00	2017 MAINT (39)	- n/a -	6045.00
<b>TOTAL:</b>					<b>\$6,045.00</b>

PAYMENT INFORMATION			
1	AMOUNT:	5733.75	POSTMARKED: N/A
	TYPE:	CHECK	RECEIVED: 09/01/2016
	CHECK NO:	1038	
	NAME:	RED SAND GROUP LLC 15065 N 60TH ST SCOTTSDALE AZ 85254	
2	AMOUNT:	311.25	POSTMARKED: N/A
	TYPE:	CHECK	RECEIVED: 09/01/2016
	CHECK NO:	17432950221	
	NAME:	RED SAND GROUP LLC	

<b>REMARKS</b>

This receipt was generated by the automated BLM Collections and Billing System and is a paper representation of a portion of the official electronic record contained therein.



UNITED STATES  
DEPARTMENT OF THE INTERIOR  
BUREAU OF LAND MANAGEMENT  
**MAINTENANCE FEE PAYMENT FORM FOR  
LODE CLAIMS, MILL SITES, AND TUNNEL SITES**

348966  
375942  
353354  
348179

Remitter Name: RED SAND GROUP LLC  
Mailing Address: 15065 N. 60TH STREET  
City, State, Zip: SCOTTSDALE, AZ 85254

☐ Check here if this is a change of address.

357576 358492 353193  
390060 358491

RECEIVED  
BLM STATE OFFICE  
PHOENIX, ARIZONA  
AUG 31 A 9:28 B

FOR COUNTY RECORDER'S USE

No. of claims/sites 39  
x \$155 per claim/site  
Total due BLM \$ 6045<sup>00</sup>

- The maintenance fee may be paid by cash, check, money order, Bureau of Land Management (BLM) Declining Deposit Account, or credit card (VISA, American Express, Discover, or MasterCard). Payments must be remitted to the BLM State Office where your claim or site is recorded and received on or before September 1. If the payment is mailed, the envelope must be postmarked by a bona fide delivery service on or before September 1 and received at the proper BLM State Office within 15 calendar days after the due date. Payments may also be made by telephone using a credit card. A complete listing of BLM State Offices with their addresses and phone numbers can be found at <http://www.blm.gov>.
- The maintenance fee for the following claim(s)/site(s) applies to the assessment year \_\_\_\_\_.

CLAIM/SITE NAME	BLM SERIAL NO.
NEW DESERT ROSE SILICA SAND #4	348969
NEW DESERT ROSE SILICA SAND #5	348910
NEW DESERT ROSE SILICA SAND #6	348971
CACTUS ROSE #1	375942
CACTUS ROSE #2	375943
CACTUS ROSE #3	375944
CACTUS ROSE #4	375945
CACTUS ROSE #5	375946
CACTUS ROSE #6	375947

Use a separate sheet for additional claim/site names, serial numbers, and claimant names and addresses.

SEP 11 2014  
Rm

**SUPPLEMENTAL ATTACHMENT**

2 of 3

May be used with the following forms for listing additional mining claims:

Check One.

- ☐ Affidavit of Performance of Annual Work  
☒ Maintenance Fee Payment  
☐ Notice of Intent to Hold Mining Claims  
☐ Notice of Non-Liability for Labor and Materials Furnished

BLM  
Date  
Stamp

RECEIVED  
ARIZONA STATE OFFICE  
2015 AUG 31 A 9:23  
PHOENIX, ARIZONA

LINE NO	AMC NUMBER	CLAIM/SITE NAME	COUNTY RECORDER DATA (if available)	TWP	RNG	SEC
10	353354	The Sharyn #1	2012-0589254	4-S	5-W	10
11	353355	The Sharyn #2	2012-0589255	4-S	5-W	10
12	353356	The Sharyn #3	2012-0589256	4-S	5-W	10
13	353357	The Sharyn #4	2012-0589257	4-S	5-W	10
14	353358	The Sharyn #5	2012-0589258	4-S	5-W	9
15	353359	The Sharyn #6	2012-0589259	4-S	5-W	9
16	353360	The Sharyn #7	2012-0589260	4-S	5-W	9
17	353361	The Sharyn #8	2012-0589261	4-S	5-W	9
18	353362	The Sharyn #9	2012-0589262	4-S	5-W	3&4
19	353363	The Sharyn #10	2012-0589263	4-S	5-W	10
20	348179	Desert Rose Silca Sand #1	2012-0589265	4-S	5-W	3&4
21	353193	Desert Rose Silca	2012-0589264	4-S	5-W	3&4
22	348181	Desert Rose Silca Sand #3	2012-0589266	4-S	5-W	3
23	348182	Desert Rose Silca Sand #4	2012-0589267	4-S	5-W	3
25	348966	New Desert Rose Silca Sand #1	2012-0589242	4-S	5-W	4
25	348967	New Desert Rose Silca Sand #2	2012-0589243	4-S	5-W	4
26	348968	New Desert Rose Silca Sand #3	2012-0589244	4-S	5-W	3

Form: MCF114  
Revised July 2005

This form is available from the Arizona Department of mines & Mineral Resources and may be reproduced.



May be used with the following forms for listing additional mining claims:

Check One.

- ☐ Affidavit of Performance of Annual Work  
☒ Maintenance Fee Payment  
☐ Notice of Intent to Hold Mining Claims  
☐ Notice of Non-Liability for Labor and Materials Furnished

BLM  
Date  
Stamp

2015 AUG 31

RECEIVED  
BLM AZ STATE OFFICE

PHOENIX, ARIZONA

LINE NO	AMC NUMBER	CLAIM/SITE NAME	COUNTY RECORDER DATA (if available)	TWP	RNG	SEC
27	358491	Tony B	2012-0589268	4-S	5-W	15
28	358492	George B	2012-0589269	4-S	5-W	15
29	390062	The Wild Goose #1	2012-0589270	4-S	5-W	3
30	390063	The Wild Goose #2	2012-0589271	4-S	5-W	3
31	357576	The Red Mesa #1	2012-0589274	4-S	5-W	10
32	357577	The Red Mesa #2	2012-0589275	4-S	5-W	10
33	357578	The Red Mesa #3	2012-0589276	4-S	5-W	10
34	357579	The Red Mesa #4	2012-0589277	4-S	5-W	10
35	357580	The Red Mesa #5	2012-0589278	4-S	5-W	10
36	357581	The Red Mesa #6	2012-0589279	4-S	5-W	3
37	357582	The Red Mesa #7	2012-0589280	4-S	5-W	3
38	357583	The Red Mesa #8	2012-0589281	4-S	5-W	4
39	357584	The Red Mesa #9	2012-0589282	4-S	5-W	4

Form: MCF114  
Revised July 2005

This form is available from the Arizona Department of mines & Mineral Resources and may be reproduced.

United States Department of the Interior  
Bureau of Land Management  
LANDS/RECREATION & PLANNING  
ONE N CENTRAL AVE  
PHOENIX, AZ 85004 -2203  
Phone: 602-417-9200

Receipt

No:

3381111

Transaction #: 3479402

Date of Transaction: 08/31/2015

CUSTOMER:

THE RED SAND GROUP  
15065 N 60TH ST  
SCOTTSDALE, AZ 85254-2467 US

LINE #	QTY	DESCRIPTION	REMARKS	UNIT PRICE	TOTAL
1	1.00	LOCATABLE MINERALS / MINING CLAIMS-NOT NEW-UNADJUD, ONE AUTH NO. ONLY / MINING CLAIM MONEY RECEIVED CASES: AMC348969/\$6045.00	2016 MAINT/39	- n/a -	6045.00
TOTAL:					\$6,045.00

## PAYMENT INFORMATION

1	AMOUNT:	6045.00	POSTMARKED:	N/A
	TYPE:	CHECK	RECEIVED:	08/31/2015
	CHECK NO:	1030		
	NAME:	THE RED SAND GROUP 15065 N 60TH ST SCOTTSDALE AZ 85254-2467 US		

REMARKS

This receipt was generated by the automated BLM Collections and Billing System and is a paper representation of a portion of the official electronic record contained therein.

RECEIVED  
SEP 1 2015  
BLM



357576 348179  
 358491 348966  
 358492 353193  
 375942 353354  
 390060 355706  
 395607 357576  
 358491

**MAINTENANCE FEE PAYMENT**

1 of 4

Claimant Name: The Red Sand Group  
 Address: 15065 N. 60th Street  
 City: Scottsdale State: Az Zip: 85254  
 Telephone: (480) 229-2419  
 E-MAIL ADDRESS: bdlind@cox.net  
 Signature: \_\_\_\_\_

RECEIVED  
 MAZ STATE OFFICE  
 2014 AUG 28 A 11:47  
 PHOENIX, ARIZONA  
 BLM  
 Date  
 Stamp

☐ Check here if this is a change of address.

LINE NO	AMC NUMBER	CLAIM/SITE NAME	COUNTY RECORDER DATA (if available)	TWP	RNG	SEC
1	355706	THE KELLY #1	2012-0589232	4-S	5-W	2
2	355707	THE KELLY #2	2012-0589233	4-S	5-W	2
3	355708	THE KELLY #3	2012-0589234	4-S	5-W	2
4	355709	THE KELLY #4	2012-0589235	4-S	5-W	2
5	355710	THE KELLY #5	2012-0589236	4-S	5-W	2
6	355711	THE KELLY #6	2012-0589237	4-S	5-W	2
7	355712	THE KELLY #7	2012-0589238	4-S	5-W	3
8	355713	THE KELLY #8	2012-0589239	4-S	5-W	3
9	355714	THE KELLY #9	2012-0589240	4-S	5-W	3
10	395607	THE KELLY #10	2012-0589241	4-S	5-W	2

List additional claims on Form MCF114.

Bureau of Land Management  
 Arizona State Office  
[www.blm.gov/az/](http://www.blm.gov/az/)

No. of Claims: 49 x \$155= 7595  
 Check No: 1026 Init. SC  
 Receipt No.: 3115598  
 For BLM Use Only

Form: MCF112  
 Revised July 2009

This form is available from the Arizona Department of mines & Mineral Resources and may be reproduced.

10/60

355706-714  
 395607

ENTERED  
 SEP 3 2014  
 BY: RE

May be used with the following forms for listing additional mining claims:

Check One.

- ☐ Affidavit of Performance of Annual Work  
☒ Maintenance Fee Payment  
☐ Notice of Intent to Hold Mining Claims  
☐ Notice of Non-Liability for Labor and Materials Furnished

BLM  
Date  
Stamp

PHOENIX, ARIZONA

2014 AUG 28 A 11:47

RECEIVED  
M AZ STATE OFFICE

LINE NO	AMC NUMBER	CLAIM/SITE NAME	COUNTY RECORDER DATA (if available)	TWP	RNG	SEC
11	358491	Tony B	2012-0589268	4-S	5-W	15
12	358492	George B	2012-0589269	4-S	5-W	15
13	390062	The Wild Goose #1	2012-0589270	4-S	5-W	3
14	390063	The Wild Goose #2	2012-0589271	4-S	5-W	3
15	357576	The Red Mesa #1	2012-0589274	4-S	5-W	10
16	357577	The Red Mesa #2	2012-0589275	4-S	5-W	10
17	357578	The Red Mesa #3	2012-0589276	4-S	5-W	10
18	357579	The Red Mesa #4	2012-0589277	4-S	5-W	10
19	357580	The Red Mesa #5	2012-0589278	4-S	5-W	10
20	357581	The Red Mesa #6	2012-0589279	4-S	5-W	3
21	357582	The Red Mesa #7	2012-0589280	4-S	5-W	3
22	357583	The Red Mesa #8	2012-0589281	4-S	5-W	4
23	357584	The Red Mesa #9	2012-0589282	4-S	5-W	4

Form: MCF114  
Revised July 2005

This form is available from the Arizona Department of mines & Mineral Resources and may be reproduced.

358491-492  
 390062-063  
 357576-584

13/50

## SUPPLEMENTAL ATTACHMENT

3 of 4

May be used with the following forms for listing additional mining claims:

Check One.

- ☐ Affidavit of Performance of Annual Work  
☒ Maintenance Fee Payment  
☐ Notice of Intent to Hold Mining Claims  
☐ Notice of Non-Liability for Labor and Materials Furnished

BLM  
Date  
Stamp

PHOENIX, ARIZONA

2014 AUG 28 A 11:47

RECEIVED  
M AZ STATE OFFICE

LINE NO	AMC NUMBER	CLAIM/SITE NAME	COUNTY RECORDER DATA (if available)	TWP	RNG	SEC
24	353354	The Sharyn #1	2012-0589254	4-S	5-W	10
25	353355	The Sharyn #2	2012-0589255	4-S	5-W	10
26	353356	The Sharyn #3	2012-0589256	4-S	5-W	10
27	353357	The Sharyn #4	2012-0589257	4-S	5-W	10
28	353358	The Sharyn #5	2012-0589258	4-S	5-W	9
29	353359	The Sharyn #6	2012-0589259	4-S	5-W	9
30	353360	The Sharyn #7	2012-0589260	4-S	5-W	9
31	353361	The Sharyn #8	2012-0589261	4-S	5-W	9
32	353362	The Sharyn #9	2012-0589262	4-S	5-W	3&4
33	353363	The Sharyn #10	2012-0589263	4-S	5-W	10
34	348179	Desert Rose Silca Sand #1	2012-0589265	4-S	5-W	3&4
35	353193	Desert Rose Silca	2012-0589264	4-S	5-W	3&4
36	348181	Desert Rose Silca Sand #3	2012-0589266	4-S	5-W	3
37	348182	Desert Rose Silca Sand #4	2012-0589267	4-S	5-W	3
38	348966	New Desert Rose Silca Sand #1	2012-0589242	4-S	5-W	4
39	348967	New Desert Rose Silca Sand #2	2012-0589243	4-S	5-W	4
40	348968	New Desert Rose Silca Sand #3	2012-0589244	4-S	5-W	3

Form: MCF114  
Revised July 2005

This form is available from the Arizona Department of mines & Mineral Resources and may be reproduced

353354-363

348179

348181-182

353193

348966-968



## SUPPLEMENTAL ATTACHMENT

4 of 4

May be used with the following forms for listing additional mining claims:

Check One.

- ☐ Affidavit of Performance of Annual Work  
☒ Maintenance Fee Payment  
☐ Notice of Intent to Hold Mining Claims  
☐ Notice of Non-Liability for Labor and Materials Furnished

BLM  
Date  
Stamp

PHOENIX, ARIZONA

2014 AUG 28 AM 11:47

RECEIVED  
M AZ STATE OFFICE

LINE NO	AMC NUMBER	CLAIM/SITE NAME	COUNTY RECORDER DATA (if available)	TWP	RNG	SEC
41	348969	New Desert Rose Silca Sand #4	2012-0589245	4-S	5-W	3
42	348970	New Desert Rose Silca Sand #5	2012-0589246	4-S	5-W	3
43	348971	New Desert Rose Silca Sand #6	2012-0589247	4-S	5-W	3
44	375942	Cactus Rose #1	2012-0589248	4-S	5-W	3/4
45	375943	Cactus Rose #2	2012-0589249	4-S	5-W	4
46	375944	Cactus Rose #3	2012-0589250	4-S	5-W	3
47	375945	Cactus Rose #4	2012-0589251	4-S	5-W	3
48	375946	Cactus Rose #5	2012-0589252	4-S	5-W	3
49	375947	Cactus Rose #6	2012-0589253	4-S	5-W	10

Form: MCF114  
Revised July 2005

This form is available from the Arizona Department of mines & Mineral Resources and may be reproduced

348969-971

375942-947

9/5/14

**United States Department of the Interior**  
**Bureau of Land Management**  
LANDS/RECREATION & PLANNING  
ONE N CENTRAL AVE  
PHOENIX, AZ 85004 -2203  
Phone: 602-417-9200

Receipt

No: 3115598

Transaction #: 3207340

Date of Transaction: 08/28/2014

## CUSTOMER:

THE RED SAND GROUP  
15065 N 60TH ST  
SCOTTSDALE, AZ 85254-2467 US

LINE #	QTY	DESCRIPTION	REMARKS	UNIT PRICE	TOTAL
1	1.00	LOCATABLE MINERALS / MINING CLAIMS- NOT NEW-UNADJUD, ONE AUTH NO. ONLY / MINING CLAIM MONEY RECEIVED CASES: AMC355706/\$7595.00	MAINT (49) 2015	- n/a -	7595.00
TOTAL:					\$7,595.00

## PAYMENT INFORMATION

1	AMOUNT:	7595.00	POSTMARKED:	N/A
	TYPE:	CHECK	RECEIVED:	08/28/2014
	CHECK NO:	1026		
	NAME:	THE RED SAND GROUP 15065 N 60TH ST SCOTTSDALE AZ 85254-2467 US		

## REMARKS

This receipt was generated by the automated BLM Collections and Billing System and is a paper representation of a portion of the official electronic record contained therein.

357576 348179  
 358491 348966  
 358492 353193  
 375942 353354  
 390060 355706  
 395607 357576  
 358491

**MAINTENANCE FEE PAYMENT**

1 of 4

Claimant Name: The Red Sand Group  
 Address: 15065 N. 60th Street  
 City: Scottsdale State: Az Zip: 85254  
 Telephone: (480) 229-2419  
 E-MAIL ADDRESS: bdlind@cox.net  
 Signature: \_\_\_\_\_

BLM  
 Date  
 Stamp

RECEIVED  
 M AZ STATE OFFICE  
 2014 AUG 28 A 11:47  
 PHOENIX, ARIZONA

☐ Check here if this is a change of address.

LINE NO	AMC NUMBER	CLAIM/SITE NAME	COUNTY RECORDER DATA (if available)	TWP	RNG	SEC
1	355706	THE KELLY #1	2012-0589232	4-S	5-W	2
2	355707	THE KELLY #2	2012-0589233	4-S	5-W	2
3	355708	THE KELLY #3	2012-0589234	4-S	5-W	2
4	355709	THE KELLY #4	2012-0589235	4-S	5-W	2
5	355710	THE KELLY #5	2012-0589236	4-S	5-W	2
6	355711	THE KELLY #6	2012-0589237	4-S	5-W	2
7	355712	THE KELLY #7	2012-0589238	4-S	5-W	3
8	355713	THE KELLY #8	2012-0589239	4-S	5-W	3
9	355714	THE KELLY #9	2012-0589240	4-S	5-W	3
10	395607	THE KELLY #10	2012-0589241	4-S	5-W	2

List additional claims on Form MCF114.

Bureau of Land Management  
 Arizona State Office  
[www.blm.gov/az/](http://www.blm.gov/az/)

No. of Claims: 49 x \$155= 7595  
 Check No: 1026 Init. SC  
 Receipt No.: 3115598  
 For BLM Use Only

Form: MCF112  
 Revised July 2009

This form is available from the Arizona Department of mines & Mineral Resources and may be reproduced.

10/6/09

355706-714  
 395607

ENTERED  
 SEP 3 2014  
 BY: RE



## SUPPLEMENTAL ATTACHMENT

2 of 4

May be used with the following forms for listing additional mining claims:

Check One.

- ☐ Affidavit of Performance of Annual Work  
☒ Maintenance Fee Payment  
☐ Notice of Intent to Hold Mining Claims  
☐ Notice of Non-Liability for Labor and Materials Furnished

BLM  
Date  
Stamp

RECEIVED  
M AZ STATE OFFICE  
2014 AUG 28 A 11:47  
PHOENIX, ARIZONA

LINE NO	AMC NUMBER	CLAIM/SITE NAME	COUNTY RECORDER DATA (if available)	TWP	RNG	SEC
11	358491	Tony B	2012-0589268	4-S	5-W	15
12	358492	George B	2012-0589269	4-S	5-W	15
13	390062	The Wild Goose #1	2012-0589270	4-S	5-W	3
14	390063	The Wild Goose #2	2012-0589271	4-S	5-W	3
15	357576	The Red Mesa #1	2012-0589274	4-S	5-W	10
16	357577	The Red Mesa #2	2012-0589275	4-S	5-W	10
17	357578	The Red Mesa #3	2012-0589276	4-S	5-W	10
18	357579	The Red Mesa #4	2012-0589277	4-S	5-W	10
19	357580	The Red Mesa #5	2012-0589278	4-S	5-W	10
20	357581	The Red Mesa #6	2012-0589279	4-S	5-W	3
21	357582	The Red Mesa #7	2012-0589280	4-S	5-W	3
22	357583	The Red Mesa #8	2012-0589281	4-S	5-W	4
23	357584	The Red Mesa #9	2012-0589282	4-S	5-W	4

Form: MCF114  
Revised July 2005

This form is available from the Arizona Department of mines & Mineral Resources and may be reproduced.

13/50  
358491-492  
390062-063  
357576-584

## SUPPLEMENTAL ATTACHMENT

3 of 4

May be used with the following forms for listing additional mining claims:

Check One.

- ☐ Affidavit of Performance of Annual Work  
☒ Maintenance Fee Payment  
☐ Notice of Intent to Hold Mining Claims  
☐ Notice of Non-Liability for Labor and Materials Furnished

BLM  
Date  
Stamp

PHOENIX, ARIZONA

2014 AUG 28 A 11:47

RECEIVED  
BLM AZ STATE OFFICE

LINE NO	AMC NUMBER	CLAIM/SITE NAME	COUNTY RECORDER DATA (if available)	TWP	RNG	SEC
24	353354	The Sharyn #1	2012-0589254	4-S	5-W	10
25	353355	The Sharyn #2	2012-0589255	4-S	5-W	10
26	353356	The Sharyn #3	2012-0589256	4-S	5-W	10
27	353357	The Sharyn #4	2012-0589257	4-S	5-W	10
28	353358	The Sharyn #5	2012-0589258	4-S	5-W	9
29	353359	The Sharyn #6	2012-0589259	4-S	5-W	9
30	353360	The Sharyn #7	2012-0589260	4-S	5-W	9
31	353361	The Sharyn #8	2012-0589261	4-S	5-W	9
32	353362	The Sharyn #9	2012-0589262	4-S	5-W	3&4
33	353363	The Sharyn #10	2012-0589263	4-S	5-W	10
34	348179	Desert Rose Silca Sand #1	2012-0589265	4-S	5-W	3&4
35	353193	Desert Rose Silca	2012-0589264	4-S	5-W	3&4
36	348181	Desert Rose Silca Sand #3	2012-0589266	4-S	5-W	3
37	348182	Desert Rose Silca Sand #4	2012-0589267	4-S	5-W	3
38	348966	New Desert Rose Silca Sand #1	2012-0589242	4-S	5-W	4
39	348967	New Desert Rose Silca Sand #2	2012-0589243	4-S	5-W	4
40	348968	New Desert Rose Silca Sand #3	2012-0589244	4-S	5-W	3

Form: MCF114  
Revised July 2005

This form is available from the Arizona Department of mines & Mineral Resources and may be reproduced

353354-363

348179

348181-182

353193

348966-968

**SUPPLEMENTAL ATTACHMENT**

4 of 4

May be used with the following forms for listing additional mining claims:

Check One.

- ☐ Affidavit of Performance of Annual Work  
☒ Maintenance Fee Payment  
☐ Notice of Intent to Hold Mining Claims  
☐ Notice of Non-Liability for Labor and Materials Furnished

BLM  
Date  
Stamp

PHOENIX, ARIZONA

2014 AUG 28 A 11:47

RECEIVED  
M AZ STATE OFFICE

LINE NO	AMC NUMBER	CLAIM/SITE NAME	COUNTY RECORDER DATA (if available)	TWP	RNG	SEC
41	348969	New Desert Rose Silca Sand #4	2012-0589245	4-S	5-W	3
42	348970	New Desert Rose Silca Sand #5	2012-0589246	4-S	5-W	3
43	348971	New Desert Rose Silca Sand #6	2012-0589247	4-S	5-W	3
44	375942	Cactus Rose #1	2012-0589248	4-S	5-W	3/4
45	375943	Cactus Rose #2	2012-0589249	4-S	5-W	4
46	375944	Cactus Rose #3	2012-0589250	4-S	5-W	3
47	375945	Cactus Rose #4	2012-0589251	4-S	5-W	3
48	375946	Cactus Rose #5	2012-0589252	4-S	5-W	3
49	375947	Cactus Rose #6	2012-0589253	4-S	5-W	10

Form: MCF114  
Revised July 2005

This form is available from the Arizona Department of mines & Mineral Resources and may be reproduced

9/1/14

348969-971  
375942-947



**United States Department of the Interior**  
**Bureau of Land Management**  
LANDS/RECREATION & PLANNING  
ONE N CENTRAL AVE  
PHOENIX, AZ 85004 -2203  
Phone: 602-417-9200

Receipt

No: 3115598

**Transaction #:** 3207340**Date of Transaction:** 08/28/2014**CUSTOMER:**

THE RED SAND GROUP  
15065 N 60TH ST  
SCOTTSDALE, AZ 85254-2467 US

LINE #	QTY	DESCRIPTION	REMARKS	UNIT PRICE	TOTAL
1	1.00	LOCATABLE MINERALS / MINING CLAIMS- NOT NEW-UNADJUD, ONE AUTH NO. ONLY / MINING CLAIM MONEY RECEIVED <b>CASES:</b> AMC355706/\$7595.00	MAINT (49) 2015	- n/a -	7595.00
<b>TOTAL:</b>					<b>\$7,595.00</b>

**PAYMENT INFORMATION**

1	AMOUNT:	7595.00	POSTMARKED:	N/A
	TYPE:	CHECK	RECEIVED:	08/28/2014
	CHECK NO:	1026		
	NAME:	THE RED SAND GROUP 15065 N 60TH ST SCOTTSDALE AZ 85254-2467 US		

**REMARKS**


This receipt was generated by the automated BLM Collections and Billing System and is a paper representation of a portion of the official electronic record contained therein.

AMC 355706  
 AMC 358492  
 AMC 357576  
 AMC 390060  
 AMC 353354  
 AMC 353199  
 AMC 348966  
 AMC 375942

**MAINTENANCE FEE PAYMENT**

1 of 4

Claimant Name: The Red Sand Group  
 Address: 15065 N. 60th Street  
 City: Scottsdale State: Az Zip: 85254  
 Telephone: (480) 229-2419  
 E-MAIL ADDRESS: bdlind@cox.net  
 Signature: \_\_\_\_\_



☐ Check here if this is a change of address.

LINE NO	AMC NUMBER	CLAIM/SITE NAME	COUNTY RECORDER DATA (if available)	TWP	RNG	SEC
1	355706	THE KELLY #1	2012-0589232	4-S	5-W	2
2	355707	THE KELLY #2	2012-0589233	4-S	5-W	2
3	355708	THE KELLY #3	2012-0589234	4-S	5-W	2
4	355709	THE KELLY #4	2012-0589235	4-S	5-W	2
5	355710	THE KELLY #5	2012-0589236	4-S	5-W	2
6	355711	THE KELLY #6	2012-0589237	4-S	5-W	2
7	355712	THE KELLY #7	2012-0589238	4-S	5-W	3
8	355713	THE KELLY #8	2012-0589239	4-S	5-W	3
9	355714	THE KELLY #9	2012-0589240	4-S	5-W	3
10	395607	THE KELLY #10	2012-0589241	4-S	5-W	2

List additional claims on Form MCF114.

Bureau of Land Management  
 Arizona State Office  
[www.blm.gov/az/](http://www.blm.gov/az/)

No. of Claims: 51 x \$140 = 7140  
 Check No: 1013 Init. SC  
 Receipt No.: 2868411  
 For BLM Use Only

Form: MCF112  
 Revised July 2009

This form is available from the Arizona Department of mines & Mineral Resources and may be reproduced.

ENTERED  
 SEP 06 2013  
 BY: 12

140

**SUPPLEMENTAL ATTACHMENT**

2 of 4

May be used with the following forms for listing additional mining claims:

Check One.

- ☐ Affidavit of Performance of Annual Work  
☒ Maintenance Fee Payment  
☐ Notice of Intent to Hold Mining Claims  
☐ Notice of Non-Liability for Labor and Materials Furnished

BLM  
Date  
Stamp

PHOENIX, ARIZONA

2013 AUG 29 A 9:15

RECEIVED  
BLM AZ STATE OFFICE

LINE NO	AMC NUMBER	CLAIM/SITE NAME	COUNTY RECORDER DATA (if available)	TWP	RNG	SEC
11	358491	Tony B	2012-0589268	4-S	5-W	15
12	358492	George B	2012-0589269	4-S	5-W	15
13	390062	The Wild Goose #1	2012-0589270	4-S	5-W	3
14	390063	The Wild Goose #2	2012-0589271	4-S	5-W	3
15	390060	The Viking #1	2012-0589272	4-S	5-W	4
16	390061	The Viking #2	2012-0589273	4-S	5-W	4
17	357576	The Red Mesa #1	2012-0589274	4-S	5-W	10
18	357577	The Red Mesa #2	2012-0589275	4-S	5-W	10
19	357578	The Red Mesa #3	2012-0589276	4-S	5-W	10
20	357579	The Red Mesa #4	2012-0589277	4-S	5-W	10
21	357580	The Red Mesa #5	2012-0589278	4-S	5-W	10
22	357581	The Red Mesa #6	2012-0589279	4-S	5-W	3
23	357582	The Red Mesa #7	2012-0589280	4-S	5-W	3
24	357583	The Red Mesa #8	2012-0589281	4-S	5-W	4
25	357584	The Red Mesa #9	2012-0589282	4-S	5-W	4

Form: MCF114  
Revised July 2005

This form is available from the Arizona Department of mines & Mineral Resources and may be reproduced.

SIG

7/12



## SUPPLEMENTAL ATTACHMENT

3 of 4

May be used with the following forms for listing additional mining claims:

Check One.

- ☐ Affidavit of Performance of Annual Work  
☒ Maintenance Fee Payment  
☐ Notice of Intent to Hold Mining Claims  
☐ Notice of Non-Liability for Labor and Materials Furnished

BLM  
Date  
Stamp

PHOENIX, ARIZONA

2013 AUG 29 A 9:15

RECEIVED  
BLM AZ STATE OFFICE

LINE NO	AMC NUMBER	CLAIM/SITE NAME	COUNTY RECORDER DATA (if available)	TWP	RNG	SEC
26	353354	The Sharyn #1	2012-0589254	4-S	5-W	10
27	353355	The Sharyn #2	2012-0589255	4-S	5-W	10
28	353356	The Sharyn #3	2012-0589256	4-S	5-W	10
29	353357	The Sharyn #4	2012-0589257	4-S	5-W	10
30	353358	The Sharyn #5	2012-0589258	4-S	5-W	9
31	353359	The Sharyn #6	2012-0589259	4-S	5-W	9
32	353360	The Sharyn #7	2012-0589260	4-S	5-W	9
33	353361	The Sharyn #8	2012-0589261	4-S	5-W	9
34	353362	The Sharyn #9	2012-0589262	4-S	5-W	3&4
35	353363	The Sharyn #10	2012-0589263	4-S	5-W	10
36	353193	Desert Rose Silca	2012-0589264	4-S	5-W	3&4
37	348179	Desert Rose Silca Sand #1	2012-0589265	4-S	5-W	3&4
38	348181	Desert Rose Silca Sand #3	2012-0589266	4-S	5-W	3
39	348182	Desert Rose Silca Sand #4	2012-0589267	4-S	5-W	3
40	348966	New Desert Rose Silca Sand #1	2012-0589242	4-S	5-W	4
41	348967	New Desert Rose Silca Sand #2	2012-0589243	4-S	5-W	4
42	348968	New Desert Rose Silca Sand #3	2012-0589244	4-S	5-W	3

Form: MCF114  
Revised July 2005

This form is available from the Arizona Department of mines & Mineral Resources and may be reproduced.

17/30

## SUPPLEMENTAL ATTACHMENT

4 of 4

May be used with the following forms for listing additional mining claims:

Check One.

- ☐ Affidavit of Performance of Annual Work  
☒ Maintenance Fee Payment  
☐ Notice of Intent to Hold Mining Claims  
☐ Notice of Non-Liability for Labor and Materials Furnished

BLM  
Date  
Stamp

RECEIVED  
BLM AZ STATE OFFICE  
2013 AUG 29 A 9:15  
PHOENIX, ARIZONA

LINE NO	AMC NUMBER	CLAIM/SITE NAME	COUNTY RECORDER DATA (if available)	TWP	RNG	SEC
43	348969	New Desert Rose Silca Sand #4	2012-0589245	4-S	5-W	3
44	348970	New Desert Rose Silca Sand #5	2012-0589246	4-S	5-W	3
45	348971	New Desert Rose Silca Sand #6	2012-0589247	4-S	5-W	3
46	375942	Cactus Rose #1	2012-0589248	4-S	5-W	3/4
47	375943	Cactus Rose #2	2012-0589249	4-S	5-W	4
48	375944	Cactus Rose #3	2012-0589250	4-S	5-W	3
49	375945	Cactus Rose #4	2012-0589251	4-S	5-W	3
50	375946	Cactus Rose #5	2012-0589252	4-S	5-W	3
51	375947	Cactus Rose #6	2012-0589253	4-S	5-W	10

Form: MCF114  
Revised July 2005

This form is available from the Arizona Department of mines & Mineral Resources and may be reproduced.

alc



**United States Department of the Interior**  
**Bureau of Land Management**  
LANDS/RECREATION & PLANNING  
ONE N CENTRAL AVE  
PHOENIX, AZ 85004 -2203  
Phone: 602-417-9200

Receipt

No: 2868411

<b>Transaction #:</b> 2954368	
<b>Date of Transaction:</b> 08/29/2013	
<b>CUSTOMER:</b>	
	THE RED SAND GROUP 15065 N 60TH ST SCOTTSDALE, AZ 85254-2467 US

LINE #	QTY	DESCRIPTION	REMARKS	UNIT PRICE	TOTAL
1	1.00	LOCATABLE MINERALS / MINING CLAIMS- NOT NEW-UNADJUD, ONE AUTH NO. ONLY / MINING CLAIM MONEY RECEIVED CASES: AMC355706/\$7140.00	MAINT (51) 2014	- n/a -	7140.00
<b>TOTAL:</b>					<b>\$7,140.00</b>

PAYMENT INFORMATION				
1	AMOUNT:	7140.00	POSTMARKED:	N/A
	TYPE:	CHECK	RECEIVED:	08/29/2013
	CHECK NO:	1013		
	NAME:	RED SAND GROUP LLC 15065 N 60TH ST SCOTTSDALE AZ 85254-2467 US		

REMARKS

This receipt was generated by the automated BLM Collections and Billing System and is a paper representation of a portion of the official electronic record contained therein.



AMC395607

390060  
357576  
355706  
348179  
348966  
353193  
353354  
375942

**MAINTENANCE FEE PAYMENT**

1 of 4

Claimant Name: The Red Sand Group  
Address: 15065 N. 60th Street  
City: Scottsdale State: Az Zip: 85254  
Telephone: (480) 229-2419  
E-MAIL ADDRESS: bdlind@cox.net  
Signature: \_\_\_\_\_

BLM  
Date  
Stamp

RECEIVED  
BLM AZ STATE OFFICE  
2012 AUG 28 A 9:50  
PHOENIX, ARIZONA

☐ Check here if this is a change of address.

LINE NO	AMC NUMBER	CLAIM/SITE NAME	COUNTY RECORDER DATA (if available)	TWP	RNG	SEC
1	355706	THE KELLY #1	2012-0589232	4-S	5-W	2
2	355707	THE KELLY #2	2012-0589233	4-S	5-W	2
3	355708	THE KELLY #3	2012-0589234	4-S	5-W	2
4	355709	THE KELLY #4	2012-0589235	4-S	5-W	2
5	355710	THE KELLY #5	2012-0589236	4-S	5-W	2
6	355711	THE KELLY #6	2012-0589237	4-S	5-W	2
7	355712	THE KELLY #7	2012-0589238	4-S	5-W	3
8	355713	THE KELLY #8	2012-0589239	4-S	5-W	3
9	355714	THE KELLY #9	2012-0589240	4-S	5-W	3
10	395607	THE KELLY #10	2012-0589241	4-S	5-W	2

List additional claims on Form MCF114.

Bureau of Land Management  
Arizona State Office  
www.blm.gov/az/

No. of Claims: 51 x \$140 = 7140.  
Check No: CASH (CHECKS) init. 5C  
Receipt No.: 3642260  
For BLM Use Only

Form: MCF112  
Revised July 2009

This form is available from the Arizona Department of mines & Mineral Resources and may be reproduced.

check #1 = 0008143335 \*  
#2 = 1124 \*  
#3 = 0008143326 \*  
#4 = 2046 \*  
~~#5 =~~

ENTERED IN COMPUTER  
RE 9-10-12

10/12

**SUPPLEMENTAL ATTACHMENT**

2 of 4

May be used with the following forms for listing additional mining claims:

Check One.

- ☐ Affidavit of Performance of Annual Work  
☒ Maintenance Fee Payment  
☐ Notice of Intent to Hold Mining Claims  
☐ Notice of Non-Liability for Labor and Materials Furnished

BLM  
Date  
Stamp

PHOENIX, ARIZONA

2012 AUG 28 A 9:50

RECEIVED  
BLM AZ STATE OFFICE

LINE NO	AMC NUMBER	CLAIM/SITE NAME	COUNTY RECORDER DATA (if available)	TWP	RNG	SEC
11	358491	Tony B	2012-0589268	4-S	5-W	15
12	358492	George B	2012-0589269	4-S	5-W	15
✓ 13	390062	The Wild Goose #1	2012-0589270	4-S	5-W	3
✓ 14	390063	The Wild Goose #2	2012-0589271	4-S	5-W	3
✓ 15	390060	The Viking #1	2012-0589272	4-S	5-W	4
✓ 16	390061	The Viking #2	2012-0589273	4-S	5-W	4
✓ 17	357576	The Red Mesa #1	2012-0589274	4-S	5-W	10
✓ 18	357577	The Red Mesa #2	2012-0589275	4-S	5-W	10
✓ 19	357578	The Red Mesa #3	2012-0589276	4-S	5-W	10
✓ 20	357579	The Red Mesa #4	2012-0589277	4-S	5-W	10
✓ 21	357580	The Red Mesa #5	2012-0589278	4-S	5-W	10
✓ 22	357581	The Red Mesa #6	2012-0589279	4-S	5-W	3
✓ 23	357582	The Red Mesa #7	2012-0589280	4-S	5-W	3
✓ 24	357583	The Red Mesa #8	2012-0589281	4-S	5-W	4
✓ 25	357584	The Red Mesa #9	2012-0589282	4-S	5-W	4

Form: MCF114  
Revised July 2005

This form is available from the Arizona Department of mines & Mineral Resources and may be reproduced.

151

## SUPPLEMENTAL ATTACHMENT

3 of 4

May be used with the following forms for listing additional mining claims:

Check One.

- ☐ Affidavit of Performance of Annual Work  
☒ Maintenance Fee Payment  
☐ Notice of Intent to Hold Mining Claims  
☐ Notice of Non-Liability for Labor and Materials Furnished

BLM  
Date  
Stamp

PHOENIX, ARIZONA

2012 AUG 28 A 9:50

RECEIVED  
BLM AZ STATE OFFICE

LINE NO	AMC NUMBER	CLAIM/SITE NAME	COUNTY RECORDER DATA (if available)	TWP	RNG	SEC
✓ 26	353354	The Sharyn #1	2012-0589254	4-S	5-W	10
✓ 27	353355	The Sharyn #2	2012-0589255	4-S	5-W	10
✓ 28	353356	The Sharyn #3	2012-0589256	4-S	5-W	10
✓ 29	353357	The Sharyn #4	2012-0589257	4-S	5-W	10
✓ 30	353358	The Sharyn #5	2012-0589258	4-S	5-W	9
✓ 31	353359	The Sharyn #6	2012-0589259	4-S	5-W	9
✓ 32	353360	The Sharyn #7	2012-0589260	4-S	5-W	9
✓ 33	353361	The Sharyn #8	2012-0589261	4-S	5-W	9
✓ 34	353362	The Sharyn #9	2012-0589262	4-S	5-W	3&4
✓ 35	353363	The Sharyn #10	2012-0589263	4-S	5-W	10
✓ 36	353193	Desert Rose Silca	2012-0589264	4-S	5-W	3&4
✓ 37	348179	Desert Rose Silca Sand #1	2012-0589265	4-S	5-W	3&4
✓ 38	348181	Desert Rose Silca Sand #3	2012-0589266	4-S	5-W	3
✓ 39	348182	Desert Rose Silca Sand #4	2012-0589267	4-S	5-W	3
40	348966	New Desert Rose Silca Sand #1	2012-0589242	4-S	5-W	4
41	348967	New Desert Rose Silca Sand #2	2012-0589243	4-S	5-W	4
42	348968	New Desert Rose Silca Sand #3	2012-0589244	4-S	5-W	3

Form: MCF114  
Revised July 2005

This form is available from the Arizona Department of mines & Mineral Resources and may be reproduced.

17/8



May be used with the following forms for listing additional mining claims:

Check One.

- ☐ Affidavit of Performance of Annual Work  
☒ Maintenance Fee Payment  
☐ Notice of Intent to Hold Mining Claims  
☐ Notice of Non-Liability for Labor and Materials Furnished

BLM  
Date  
Stamp

PHOENIX, ARIZONA

2012 AUG 28 A 9:50

RECEIVED  
BLM AZ STATE OFFICE

LINE NO	AMC NUMBER	CLAIM/SITE NAME	COUNTY RECORDER DATA (if available)	TWP	RNG	SEC
43	348969	New Desert Rose Silca Sand #4	2012-0589245	4-S	5-W	3
44	348970	New Desert Rose Silca Sand #5	2012-0589246	4-S	5-W	3
45	348971	New Desert Rose Silca Sand #6	2012-0589247	4-S	5-W	3
46	375942	Cactus Rose #1	2012-0589248	4-S	5-W	3/4
47	375943	Cactus Rose #2	2012-0589249	4-S	5-W	4
48	375944	Cactus Rose #3	2012-0589250	4-S	5-W	3
49	375945	Cactus Rose #4	2012-0589251	4-S	5-W	3
50	375946	Cactus Rose #5	2012-0589252	4-S	5-W	3
51	375947	Cactus Rose #6	2012-0589253	4-S	5-W	10

Form: MCF114  
Revised July 2005

This form is available from the Arizona Department of mines & Mineral Resources and may be reproduced.

9/5

United States Department of the Interior  
 Bureau of Land Management  
 LANDS/RECREATION & PLANNING  
 ONE N CENTRAL AVE  
 PHOENIX, AZ 85004 -2203  
 Phone: 602-417-9200

Receipt

No:

2642260

<b>Transaction #:</b> 2722945	
<b>Date of Transaction:</b> 08/28/2012	
<b>CUSTOMER:</b>	
THE RED SAND GROUP 15065 N 60TH ST SCOTTSDALE, AZ 85254-2467 US	

LINE #	QTY	DESCRIPTION	REMARKS	UNIT PRICE	TOTAL
1	1.00	LOCATABLE MINERALS / MINING CLAIMS-NOT NEW-UNADJUD, ONE AUTH NO. ONLY / MINING CLAIM MONEY RECEIVED CASES: AMC355706/\$7140.00	MAINT (51) 2013	- n/a -	7140.00
<b>TOTAL:</b>					<b>\$7,140.00</b>

PAYMENT INFORMATION			
1	AMOUNT:	3080.00	POSTMARKED: N/A
	TYPE:	CASH	RECEIVED: 08/28/2012
	NAME:	THE RED SAND GROUP 15065 N 60TH ST SCOTTSDALE AZ 85254-2467 US	
2	AMOUNT:	999.99	POSTMARKED: N/A
	TYPE:	CHECK	RECEIVED: 08/28/2012
	CHECK NO:	0008143326	
	NAME:	STEWART, GLEN	
3	AMOUNT:	190.01	POSTMARKED: N/A
	TYPE:	CHECK	RECEIVED: 08/28/2012
	CHECK NO:	0008143335	
	NAME:	STEWART, GLEN	
4	AMOUNT:	590.00	POSTMARKED: N/A
	TYPE:	CHECK	RECEIVED: 08/28/2012
	CHECK NO:	1124	
	NAME:	DAVIS, HENRY	
5	AMOUNT:	2280.00	POSTMARKED: N/A
	TYPE:	CHECK	RECEIVED: 08/28/2012

CHECK NO:	2046
NAME:	LINDSAY, BRIAN

REMARKS

This receipt was generated by the automated BLM Collections and Billing System and is a paper representation of a portion of the official electronic record contained therein.



When recorded mail to:

Name: \_\_\_\_\_

Address: \_\_\_\_\_

City/State/Zip: \_\_\_\_\_



OFFICIAL RECORDS OF  
MARICOPA COUNTY RECORDER  
HELEN PURCELL  
2012-0589273 07/06/12 10:14 AM  
42 OF 51

HUSSEJ

this area reserved for county recorder

CAPTION HEADING:

DO NOT REMOVE

This is part of the official document.

RECEIVED  
BLM AZ STATE OFFICE  
2012 JUL -6 A 11:22  
PHOENIX, ARIZONA

AMC 406411  
AMC 407110

AMC 357576  
AMC 358492  
AMC 375942  
AMC 390060  
AMC 395607

AMC 348179  
AMC 348966  
AMC 353354  
AMC 353193  
AMC 355706

**MAINTENANCE FEE PAYMENT**

1 of 4

Claimant Name: The Red Sand Group  
Address: 15065 N. 60th Street  
City: Scottsdale State: Az Zip: 85254  
Telephone: (480) 229-2419  
E-MAIL ADDRESS: bdlind@cox.net  
Signature: \_\_\_\_\_

☐ Check here if this is a change of address.

BLM  
Date  
Stamp

RECEIVED  
ARIZONA STATE OFFICE  
2011 AUG 24 A 11:00  
PHOENIX, ARIZONA

LINE NO	AMC NUMBER	CLAIM/SITE NAME	COUNTY RECORDER DATA (if available)	TWP	RNG	SEC
1	355706	THE KELLY #1		4-S	5-W	2
2	355707	THE KELLY #2		4-S	5-W	2
3	355708	THE KELLY #3		4-S	5-W	2
4	355709	THE KELLY #4		4-S	5-W	2
5	355710	THE KELLY #5		4-S	5-W	2
6	355711	THE KELLY #6		4-S	5-W	2
7	355712	THE KELLY #7		4-S	5-W	3
8	355713	THE KELLY #8		4-S	5-W	3
✓ 9	355714	THE KELLY #9		4-S	5-W	3
✓ 10	395607	THE KELLY #10		4-S	5-W	2

10/SC List additional claims on Form MCF114.

Bureau of Land Management  
Arizona State Office  
www.blm.gov/az/

No. of Claims:	54	x \$140=	7560
Check No:	#1 = 1901	Init.	SC
Receipt No.: 2413880			
For BLM Use Only			

check No #2 1037  
check No #3 1091

Form: MCF112  
Revised July 2009

This form is available from the Arizona Department of mines & Mineral Resources and may be reproduced.

SEP 6 2011  
Cm

check No #4 212  
check No #5 2789

**SUPPLEMENTAL ATTACHMENT**

4 of 4

RECEIVED  
BLM  
Date  
Stamp  
2011 JUN 24 A 11:00  
PHOENIX, ARIZONA

May be used with the following forms for listing additional mining claims:

Check One.

- ☐ Affidavit of Performance of Annual Work  
☒ Maintenance Fee Payment  
☐ Notice of Intent to Hold Mining Claims  
☐ Notice of Non-Liability for Labor and Materials Furnished

LINE NO	AMC NUMBER	CLAIM/SITE NAME	COUNTY RECORDER DATA (if available)	TWP	RNG	SEC
43	348969	New Desert Rose Silca Sand #4		4-S	5-W	3
44	348970	New Desert Rose Silca Sand #5		4-S	5-W	3
✓ 45	348971	New Desert Rose Silca Sand #6		4-S	5-W	3
46	375942	Cactus Rose #1		4-S	5-W	3/4
47	375943	Cactus Rose #2		4-S	5-W	4
48	375944	Cactus Rose #3		4-S	5-W	3
49	375945	Cactus Rose #4		4-S	5-W	3
50	375946	Cactus Rose #5		4-S	5-W	3
✓ 51	375947	Cactus Rose #6		4-S	5-W	10
✓ 52	406411	Early Bird #1 (PL)		4-S	5-W	3&4
53	407110	Early Bird #2 (PL)		4-S	5-W	3
✓ 54	407111	Early Bird #3 (PL)		4-S	5-W	3

Form: MCF114  
Revised July 2005

12/10 This form is available from the Arizona Department of mines & Mineral Resources and may be reproduced.



**SUPPLEMENTAL ATTACHMENT**

**3 of 4**

May be used with the following forms for listing additional mining claims:  
Check One.

- ☐ Affidavit of Performance of Annual Work  
☒ Maintenance Fee Payment  
☐ Notice of Intent to Hold Mining Claims  
☐ Notice of Non-Liability for Labor and Materials Furnished

RECEIVED  
BLM STATE OFFICE  
PHOENIX, ARIZONA  
JUN 24 A 11:00  
BLM  
Date  
Stamp

LINE NO	AMC NUMBER	CLAIM/SITE NAME	COUNTY RECORDER DATA (if available)	TWP	RNG	SEC
26	353354	The Sharyn #1		4-S	5-W	10
27	353355	The Sharyn #2		4-S	5-W	10
28	353356	The Sharyn #3		4-S	5-W	10
29	353357	The Sharyn #4		4-S	5-W	10
30	353358	The Sharyn #5		4-S	5-W	9
31	353359	The Sharyn #6		4-S	5-W	9
32	353360	The Sharyn #7		4-S	5-W	9
33	353361	The Sharyn #8		4-S	5-W	9
34	353362	The Sharyn #9		4-S	5-W	3&4
✓ 35	353363	The Sharyn #10		4-S	5-W	10
✓ 36	348179	Desert Rose Silca Sand #1		4-S	5-W	3&4
✓ 37	353193	Desert Rose Silca		4-S	5-W	3&4
38	348181	Desert Rose Silca Sand #3		4-S	5-W	3
✓ 39	348182	Desert Rose Silca Sand #4		4-S	5-W	3
40	348966	New Desert Rose Silca Sand #1		4-S	5-W	4
41	348967	New Desert Rose Silca Sand #2		4-S	5-W	4
✓ 42	348968	New Desert Rose Silca Sand #3		4-S	5-W	3

Form: MCF114  
Revised July 2005

This form is available from the Arizona Department of mines & Mineral Resources and may be reproduced.

## SUPPLEMENTAL ATTACHMENT

2 of 4

May be used with the following forms for listing additional mining claims:

Check One.

- ☐ Affidavit of Performance of Annual Work  
☒ Maintenance Fee Payment  
☐ Notice of Intent to Hold Mining Claims  
☐ Notice of Non-Liability for Labor and Materials Furnished

BLM  
Date  
Stamp

RECEIVED  
MAY 28 2011  
BLM  
PHOENIX, ARIZONA

LINE NO	AMC NUMBER	CLAIM/SITE NAME	COUNTY RECORDER DATA (if available)	TWP	RNG	SEC
11	358491	Tony B		4-S	5-W	15
✓ 12	358492	George B		4-S	5-W	15
13	390062	The Wild Goose #1		4-S	5-W	3
✓ 14	390063	The Wild Goose #2		4-S	5-W	3
15	390060	The Viking #1		4-S	5-W	4
✓ 16	390061	The Viking #2		4-S	5-W	4
17	357576	The Red Mesa #1		4-S	5-W	10
18	357577	The Red Mesa #2		4-S	5-W	10
19	357578	The Red Mesa #3		4-S	5-W	10
20	357579	The Red Mesa #4		4-S	5-W	10
21	357580	The Red Mesa #5		4-S	5-W	10
22	357581	The Red Mesa #6		4-S	5-W	3
23	357582	The Red Mesa #7		4-S	5-W	3
24	357583	The Red Mesa #8		4-S	5-W	4
✓ 25	357584	The Red Mesa #9		4-S	5-W	4

Form: MCF114  
Revised July 2005

15/11/11 This form is available from the Arizona Department of mines & Mineral Resources and may be reproduced.

**United States Department of the Interior**  
**Bureau of Land Management**  
LANDS/RECREATION & PLANNING  
ONE N CENTRAL AVE  
PHOENIX, AZ 85004 -2203  
Phone: 602-417-9200

Receipt

No: 2413880

<b>Transaction #:</b> 2489234	
<b>Date of Transaction:</b> 08/24/2011	
<b>CUSTOMER:</b>	
	THE RED SAND GROUP 15065 N 60TH ST SCOTTSDALE,AZ 85254-2467 US

LINE #	QTY	DESCRIPTION	REMARKS	UNIT PRICE	TOTAL
1	1.00	LOCATABLE MINERALS / MINING CLAIMS-NOT NEW-UNADJUD,ONE AUTH NO. ONLY / MINING CLAIM MONEY RECEIVED <b>CASES: AMC348969/\$7560.00</b>	MAINT (54) 2012	- n/a -	7560.00
<b>TOTAL:</b>					<b>\$7,560.00</b>

PAYMENT INFORMATION				
1	AMOUNT:	1060.00	POSTMARKED:	N/A
	TYPE:	CHECK	RECEIVED:	08/24/2011
	CHECK NO:	1037		
	NAME:	STEWART, FAY		
2	AMOUNT:	1060.00	POSTMARKED:	N/A
	TYPE:	CHECK	RECEIVED:	08/24/2011
	CHECK NO:	1091		
	NAME:	BOLDUC, GEORGE		
3	AMOUNT:	1200.00	POSTMARKED:	N/A
	TYPE:	CHECK	RECEIVED:	08/24/2011
	CHECK NO:	1901		
	NAME:	LINDSAY, BRIAN		
4	AMOUNT:	3180.00	POSTMARKED:	N/A
	TYPE:	CHECK	RECEIVED:	08/24/2011
	CHECK NO:	212		
	NAME:	GUIER, KELLEEN		
5	AMOUNT:	1060.00	POSTMARKED:	N/A
	TYPE:	CHECK	RECEIVED:	08/24/2011
	CHECK NO:	2789		

NAME: BRANAMAN, HARRIS

REMARKS

This receipt was generated by the automated BLM Collections and Billing System and is a paper representation of a portion of the official electronic record contained therein.



AMC 355706

395607

348179

358491

348966

358492

353193

390060

375942

357576

353354

## MAINTENANCE FEE PAYMENT

Claimant Name: THE RED SAND GROUPAddress: 15065 N. 60th St.City: SCOTTSDALE State: AZ Zip: 85254Telephone: (480) 229-2419E-mail address: PDLIND@COX.NETSignature: Brian D. Lindsay☐ Check here if this is a change of address.BLM  
Date  
Stamp

PHOENIX, ARIZONA

2010 AUG 27 A 9:51

RECEIVED  
ARIZONA STATE OFFICE

LINE NO.	AMC NUMBER	CLAIM/SITE NAME	COUNTY RECORDER DATA (if available)	TWP	RNG	SEC
1	355706	THE KELLY #1		4S	5W	2
2	355707	THE KELLY #2		4S	5W	2
3	355708	THE KELLY #3		4S	5W	2
4	355709	THE KELLY #4		4S	5W	2
5	355710	THE KELLY #5		4S	5W	2
6	355711	THE KELLY #6		4S	5W	2
7	355712	THE KELLY #7		4S	5W	3
8	355713	THE KELLY #8		4S	5W	3
9	355714	THE KELLY #9		4S	5W	3
10	395607	THE KELLY #10		4S	5W	2

List additional claims on Form MCF114.

Bureau of Land Management  
Arizona State Office  
[www.blm.gov/az/](http://www.blm.gov/az/)No. of Claims: 51 x \$140 = 7140.00Check No: 5 CKS + CASH Init. ESGReceipt No.: 2202196

For BLM Use Only

Form: MCF112

Revised July 2009

This form is available from the Arizona Department of Mines and Mineral Resources and may be reproduced.

ENTERED INTO COMPUTER

SEP 19 2010

## SUPPLEMENTAL ATTACHMENT

May be used with the following forms for listing additional mining claims:

Check One.

- ☐ Affidavit of Performance of Annual Work  
☒ Maintenance Fee Payment  
☐ Notice of Intent to Hold Mining Claims  
☐ Notice of Non-Liability for Labor and Materials Furnished

RECEIVED STATE OFFICE	2010 AUG 27 A 9:5	PHOENIX, ARIZONA
BLM Date Stamp		

LINE NO.	AMC NUMBER	CLAIM/SITE NAME	COUNTY RECORDER DATA (If available)	TWP	RNG	SEC
11	358491	TONY B		4S	5W	15
12	358492	GEORGE B		4S	5W	15
13	390062	THE WILD GOOSE #1		4S	5W	3
14	390063	THE WILD GOOSE #2		4S	5W	3
15	390060	THE VIKING # 1		4S	5W	4
16	390061	THE VIKING #2		4S	5W	4
17	357576	THE RED MESA #1		4S	5W	10
18	357577	THE RED MESA #2		4S	5W	10
19	357578	THE RED MESA #3		4S	5W	10
20	357579	THE RED MESA #4		4S	5W	10
21	357580	THE RED MESA #5		4S	5W	10
22	357581	THE RED MESA #6		4S	5W	3
23	357582	THE RED MESA #7		4S	5W	3
24	357583	THE RED MESA #8		4S	5W	4
25	357584	THE RED MESA #9		4S	5W	4

Form MCF114  
Revised June 2005

This form is available from the Arizona Department of Mines & Mineral Resources and may be reproduced.

## SUPPLEMENTAL ATTACHMENT

May be used with the following forms for listing additional mining claims:

Check One.

- ☐ Affidavit of Performance of Annual Work  
☒ Maintenance Fee Payment  
☐ Notice of Intent to Hold Mining Claims  
☐ Notice of Non-Liability for Labor and Materials Furnished

BLM  
Date  
Stamp

RECEIVED  
MAY 27 2008  
PHOENIX, ARIZONA  
2008 AUG 27 A 9:51

LINE NO.	AMC NUMBER	CLAIM/SITE NAME	COUNTY RECORDER DATA (If available)	TWP	RNG	SEC
26	353354	THE SHARYN #1		4S	5W	10
27	353355	THE SHARYN #2		4S	5W	10
28	353356	THE SHARYN #3		4S	5W	10
29	353357	THE SHARYN #4		4S	5W	10
30	353358	THE SHARYN #5		4S	5W	9
31	353359	THE SHARYN #6		4S	5W	9
32	353360	THE SHARYN #7		4S	5W	9
33	353361	THE SHARYN #8		4S	5W	9
34	353362	THE SHARYN #9		4S	5W	9
35	353363	THE SHARYN #10		4S	5W	10
36	348179	THE DESERT ROSE #1		4S	5W	4
37	348181	THE DESERT ROSE #2		4S	5W	4
38	348182	THE DESERT ROSE #3		4S	5W	3
39	353193	THE DESERT ROSE #4		4S	5W	3
40	348966	NEW DESERT ROSE #1		4S	5W	4
41	348967	NEW DESERT ROSE #2		4S	5W	4
42	348968	NEW DESERT ROSE #3		4S	5W	3

Form MCF114  
Revised June 2005

This form is available from the Arizona Department of Mines & Mineral Resources and may be reproduced.

## SUPPLEMENTAL ATTACHMENT

May be used with the following forms for listing additional mining claims:

Check One.

- ☐ Affidavit of Performance of Annual Work  
☒ Maintenance Fee Payment  
☐ Notice of Intent to Hold Mining Claims  
☐ Notice of Non-Liability for Labor and Materials Furnished

BLM  
Date  
Stamp

PHOENIX, ARIZONA

2010 AUG 27 A 9 51

RECEIVED  
MINERAL RIGHTS OFFICE

LINE NO.	AMC NUMBER	CLAIM/SITE NAME	COUNTY RECORDER DATA (If available)	TWP	RNG	SEC
43	348969	NEW DESERT ROSE #4		4S	5W	3
44	348970	NEW DESERT ROSE #5		4S	5W	3
45	348971	NEW DESERT ROSE #6		4S	5W	3
46	375942	CACTUS ROSE #1		4S	5W	3/4
47	375943	CACTUS ROSE #2		4S	5W	4
48	375944	CACTUS ROSE #3		4S	5W	3
49	375945	CACTUS ROSE #4		4S	5W	3
50	375946	CACTUS ROSE #5		4S	5W	3
51	375947	CACTUS ROSE #6		4S	5W	10

Form MCF114  
Revised June 2005

This form is available from the Arizona Department of Mines & Mineral Resources and may be reproduced.



**United States Department of the Interior**  
**Bureau of Land Management**  
 LANDS/RECREATION & PLANNING  
 ONE N CENTRAL AVE  
 PHOENIX, AZ 85004 -2203  
 Phone:

Receipt

No: 2202196

<b>Transaction #:</b> 2272117		<b>ENTERED INTO COMPUTER</b>
<b>Date of Transaction:</b> 08/27/2010		
<b>CUSTOMER:</b>	BRIAN D LINDSAY 15065 N 60TH ST SCOTTSDALE, AZ 85254-2467 US	SEP 19 2010

LINE #	QTY	DESCRIPTION	REMARKS	UNIT PRICE	TOTAL
1	1.00	LOCATABLE MINERALS / MINING CLAIMS- NOT NEW-UNADJUD, ONE AUTH NO. ONLY / MINING CLAIM MONEY RECEIVED CASES: AMC355706/\$7140.00	2011 MAINT (51)	- n/a -	7140.00
<b>TOTAL:</b>					<b>\$7,140.00</b>

PAYMENT INFORMATION				
1	AMOUNT:	2040.00	POSTMARKED:	N/A
	TYPE:	CASH	RECEIVED:	08/27/2010
	NAME:	LINDSAY, BRIAN D 15065 N 60TH ST SCOTTSDALE AZ 85254-2467 US		
2	AMOUNT:	1020.00	POSTMARKED:	N/A
	TYPE:	CHECK	RECEIVED:	08/27/2010
	CHECK NO:	002545		
	NAME:	BRANAMAN, HARRIS		
3	AMOUNT:	1020.00	POSTMARKED:	N/A
	TYPE:	CHECK	RECEIVED:	08/27/2010
	CHECK NO:	1067		
	NAME:	BOLDUC, GEORGE		
4	AMOUNT:	1020.00	POSTMARKED:	N/A
	TYPE:	CHECK	RECEIVED:	08/27/2010
	CHECK NO:	114		
	NAME:	DAVIS, GEORGIA ANN		
5	AMOUNT:	1020.00	POSTMARKED:	N/A

	TYPE:	CHECK	RECEIVED:	08/27/2010
	CHECK NO:	1744		
	NAME:	LINDSAY, BRIAN		
6	AMOUNT:	1020.00	POSTMARKED:	N/A
	TYPE:	CHECK	RECEIVED:	08/27/2010
	CHECK NO:	7776		
	NAME:	KEY, MARLA		

REMARKS

This receipt was generated by the automated BLM Collections and Billing System and is a paper representation of a portion of the official electronic record contained therein.

AMC 355706  
395607  
355389

358492  
358491  
357576  
353354  
353193  
348179  
348966  
375942

**MAINTENANCE FEE PAYMENT**

Claimant Name: THE RED SAND GROUP LLC

Address: 11604 N. 114<sup>th</sup> DR.

City: YOUNGTOWN State: AZ Zip: 85343

Telephone: (623) 876-0841 (480) 229-2419

E-mail address: RONQUIER@COX.NET

Signature: Brian D. Lindsay

☐ Check here if this is a change of address.

BLM  
Date  
Stamp

PHOENIX, AZ

2009 AUG 31 A 11:41

RECEIVED  
B.L.M. AZ STATE OFFICE

LINE NO.	AMC NUMBER	CLAIM/SITE NAME	COUNTY RECORDER DATA (If available)	TWP	RNG	SEC
1	355706	THE KELLY #1		4S	5W	2
2	355707	THE KELLY #2		4S	5W	2
3	355708	THE KELLY #3		4S	5W	2
4	355709	THE KELLY #4		4S	5W	2
5	355710	THE KELLY #5		4S	5W	2
6	355711	THE KELLY #6		4S	5W	2
7	355712	THE KELLY #7		4S	5W	3
8	355713	THE KELLY #8		4S	5W	3
9	355714	THE KELLY #9		4S	5W	3
10	395607	THE KELLY #10		4S	5W	2

List additional claims on Form MCF114.

Bureau of Land Management  
Arizona State Office  
[www.az.blm.gov](http://www.az.blm.gov)

OK-1104  
2440  
1336  
1579

No. of Claims: 51 x \$140 = 7140.00

Check No.: \_\_\_\_\_ Init. SPB

Receipt No.: \_\_\_\_\_

For BLM Use Only

Form: MCF112  
Revised July 2009

This form is available from the Arizona Department of Mines and Mineral Resources and may be reproduced.

Correction  
ltr sent 10/21/09  
JS



AMC 355706  
395607  
355389

358490  
358491  
357570  
35335  
353191  
348179  
348961  
37594

# MAINTENANCE FEE PAYMENT

Claimant Name: THE RED SAND GROUP LLC

Address: 11604 N. 114<sup>TH</sup> DR.

City: YOUNGSTOWN State: AZ Zip: 85363

Telephone: (623) 876-0841 (480) 229-2419

E-mail address: RONQUIER@COX.NET

Signature: Brian D. Rindray

☐ Check here if this is a change of address.

BLM Date Stamp	PHOENIX, AZ	2009 AUG 31 A 11:41	RECEIVED B.L.M. AZ STATE OFFICE
----------------------	-------------	---------------------	------------------------------------

LINE NO.	AMC NUMBER	CLAIM/SITE NAME	COUNTY RECORDER DATA (If available)	TWP	RNG	SEC
1	355706	THE KELLY #1		4S	5W	2
2	355707	THE KELLY #2		4S	5W	2
3	355708	THE KELLY #3		4S	5W	2
4	355709	THE KELLY #4		4S	5W	2
5	355710	THE KELLY #5		4S	5W	2
6	355711	THE KELLY #6		4S	5W	2
7	355712	THE KELLY #7		4S	5W	3
8	355713	THE KELLY #8		4S	5W	3
9	355714	THE KELLY #9		4S	5W	3
10	395607	THE KELLY #10		4S	5W	2

List additional claims on Form MCF114.

Bureau of Land Management  
Arizona State Office  
[www.az.blm.gov](http://www.az.blm.gov)

OK-1104  
2440  
1336  
1579

No. of Claims: 51 x \$140 = 7140.00  
Check No: \_\_\_\_\_ Init. SPB  
Receipt No.: \_\_\_\_\_  
For BLM Use Only

Form: MCF112  
Revised July 2009

This form is available from the Arizona Department of Mines and Mineral Resources and may be reproduced.

Correction  
letter sent 10/21/09  
JS





## SUPPLEMENTAL ATTACHMENT

May be used with the following forms for listing additional mining claims:

Check One.

- ☐ Affidavit of Performance of Annual Work  
☒ Maintenance Fee Payment  
☐ Notice of Intent to Hold Mining Claims  
☐ Notice of Non-Liability for Labor and Materials Furnished

RECEIVED B.L.M. AZ STATE OFFICE	2009 AUG 31 A 11:41	PHOENIX, AZ	BLM Date Stamp
------------------------------------	---------------------	-------------	----------------------

LINE NO.	AMC NUMBER	CLAIM/SITE NAME	COUNTY RECORDER DATA (If available)	TWP	RNG	SEC
✓ 11	358491	TONY-B		4S	5W	15
✓ 12	358492	GEORGE-B		4S	5W	15
closed → 13	355389	THE WILD GOOSE #1	390062	4S	5W	3
→ 14	355390	THE WILD GOOSE #2	390063	4S	5W	3
closed → 15	356326	THE VIKING #1	390060	4S	5W	4
→ 16	356327	THE VIKING #2	390061	4S	5W	4
✓ 17	357576	THE RED MESA #1		4S	5W	10
18	357577	THE RED MESA #2		4S	5W	10
19	357578	THE RED MESA #3		4S	5W	10
20	357579	THE RED MESA #4		4S	5W	10
✓ 21	357580	THE RED MESA #5		4S	5W	10
22	357581	THE RED MESA #6		4S	5W	3
23	357582	THE RED MESA #7		4S	5W	3
24	357583	THE RED MESA #8		4S	5W	4
25	357584	THE RED MESA #9		4S	5W	4

Form MCF114  
Revised June 2005

This form is available from the Arizona Department of Mines & Mineral Resources and may be reproduced.

**SUPPLEMENTAL ATTACHMENT**

May be used with the following forms for listing additional mining claims:

Check One.

- ☐ Affidavit of Performance of Annual Work  
☒ Maintenance Fee Payment  
☐ Notice of Intent to Hold Mining Claims  
☐ Notice of Non-Liability for Labor and Materials Furnished

RECEIVED  
 B.L.M. AZ STATE OFFICE  
 2009 AUG 31 A 11:42  
 PHOENIX, AZ  
 BLM  
 Date  
 Stamp

LINE NO.	AMC NUMBER	CLAIM/SITE NAME	COUNTY RECORDER DATA (If available)	TWP	RNG	SEC
26	353354	THE SHARYN #1		4S	5W	10
27	353355	THE SHARYN #2		4S	5W	10
28	353356	THE SHARYN #3		4S	5W	10
29	353357	THE SHARYN #4		4S	5W	10
30	353358	THE SHARYN #5		4S	5W	9
31	353359	THE SHARYN #6		4S	5W	9
32	353360	THE SHARYN #7		4S	5W	9
33	353361	THE SHARYN #8		4S	5W	9
34	353362	THE SHARYN #9		4S	5W	9
35	353363	THE SHARYN #10		4S	5W	10
36	348179	THE DESERT ROSE #1		4S	5W	4
37	348181	THE DESERT ROSE #2		4S	5W	4
38	348182	THE DESERT ROSE #3		4S	5W	3
39	353193	THE DESERT ROSE #4		4S	5W	3
40	348900	NEW DESERT ROSE #1	current # Active 348966	4S	5W	4
41	348967	NEW DESERT ROSE #2		4S	5W	4
42	348968	NEW DESERT ROSE #3		4S	5W	3

Form MCF114  
 Revised June 2005

This form is available from the Arizona Department of Mines & Mineral Resources and may be reproduced.

# SUPPLEMENTAL ATTACHMENT

May be used with the following forms for listing additional mining claims:

Check One.

- ☐ Affidavit of Performance of Annual Work
- ☒ Maintenance Fee Payment
- ☐ Notice of Intent to Hold Mining Claims
- ☐ Notice of Non-Liability for Labor and Materials Furnished

BLM  
Date  
Stamp

PHOENIX, AZ

2009 AUG 31

RECEIVED  
B.L.M. AZ STATE OFFICE

LINE NO.	AMC NUMBER	CLAIM/SITE NAME	COUNTY RECORDER DATA (If available)	TWP	RNG	SEC
43	348969	NEW DESERT ROSE #4		4S	5W	3
44	348970	NEW DESERT ROSE #5		4S	5W	3
45	348971	NEW DESERT ROSE #6		4S	5W	3
46	375942	CACTUSE ROSE #1		4S	5W	3/4
47	375943	CACTUS ROSE #2		4S	5W	4
48	375944	CACTUS ROSE #3		4S	5W	3
49	375945	CACTUS ROSE #4		4S	5W	3
50	375946	CACTUS ROSE #5		4S	5W	10
51	375947	CACTUS ROSE #6		4S	5W	10

Form MCF114  
Revised June 2005

This form is available from the Arizona Department of Mines & Mineral Resources and may be reproduced.

**United States Department of the Interior**  
**Bureau of Land Management**  
 BUSINESS & SUPPORT SVCS DIV  
 ONE N CENTRAL AVE SUITE 800  
 PHOENIX, AZ 85004 -4427  
 Phone: (602) 417-9200

Receipt

No: 1992021

<b>Transaction #:</b> 2056255	
<b>Date of Transaction:</b> 08/31/2009	
<b>CUSTOMER:</b>	THE RED SAND GROUP 11604 N 114TH DR YOUNGTOWN,AZ 85363-1343 US

LINE #	QTY	DESCRIPTION	REMARKS	UNIT PRICE	TOTAL
1	1.00	LOCATABLE MINERALS / MINING CLAIMS-NOT NEW-UNADJUD,ONE AUTH NO. ONLY / MINING CLAIM MONEY RECEIVED CASES: AMC355706/\$7140.00	MAINT 2010	- n/a -	7140.00
<b>TOTAL:</b>					<b>\$7,140.00</b>

PAYMENT INFORMATION				
1	AMOUNT:	1020.00	POSTMARKED:	N/A
	TYPE:	CASH	RECEIVED:	08/31/2009
	NAME:	LINDSAY, BRIAN 11604 N 114TH DR YOUNGTOWN AZ 85363 US		
2	AMOUNT:	1020.00	POSTMARKED:	N/A
	TYPE:	CHECK	RECEIVED:	08/31/2009
	CHECK NO:	1104		
	NAME:	BOLDUC, GEORGE 12817 N 26TH PL PHOENIX AZ 85032 US		
3	AMOUNT:	1020.00	POSTMARKED:	N/A
	TYPE:	CHECK	RECEIVED:	08/31/2009
	CHECK NO:	1336		
	NAME:	DAVIS, HENRY PO BOX 77 SKULL VALLEY AZ 86338 US		
4	AMOUNT:	3060.00	POSTMARKED:	N/A
	TYPE:	CHECK	RECEIVED:	08/31/2009
	CHECK NO:	1579		
	NAME:	LINDSAY, BRIAN 11604 N 114TH DR		



		YOUNGTOWN AZ 85363 US	
5	AMOUNT:	1020.00	POSTMARKED: N/A
	TYPE:	CHECK	RECEIVED: 08/31/2009
	CHECK NO:	2440	
	NAME:	BRANAMAN, HARRIS 3109 E YUCCA PHOENIX AZ 85028 US	

REMARKS

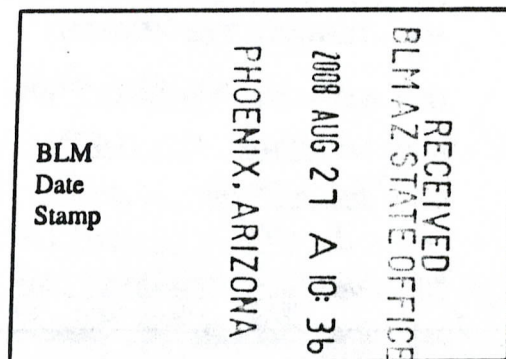
This receipt was generated by the automated BLM Collections and Billing System and is a paper representation of a portion of the official electronic record contained therein.

AMC 358491  
 AMC 353193  
 AMC 355389  
 AMC 94955  
 AMC 390060  
 AMC 353354  
 AMC 357576  
 AMC 355706  
 AMC 348836  
 AMC 348179

**MAINTENANCE FEE PAYMENT**

Claimant Name: THE RED SAND GROUP  
 Address: 11604 N. 114th DR  
 City: YOUNGTOWN State: AZ Zip: 85363  
 Telephone: (623) 876-0841 (480) 563-2594  
 E-mail address: BDLINO@Cox-NET  
 Signature: Brian D. Binkley

☐ Check here if this is a change of address.



LINE NO.	AMC NUMBER	CLAIM/SITE NAME	COUNTY RECORDER DATA (If available)	TWP	RNG	SEC
1	358491	TONY - B		4S	5W	15
2	358492	GEORGE - B		4S	5W	15
3						
4						
5						
6						
7	ENTERED INTO COMPUTER SEP 16 '08					
8						
9						
10						

List additional claims on Form MCF114.

Bureau of Land Management  
 Arizona State Office  
[www.az.blm.gov](http://www.az.blm.gov)

No. of Claims: 2 x \$125 = 250.00  
 Check No: — Init. SC  
 Receipt No.: 1772453  
 For BLM Use Only

Form: MCF112  
 Revised July 2005

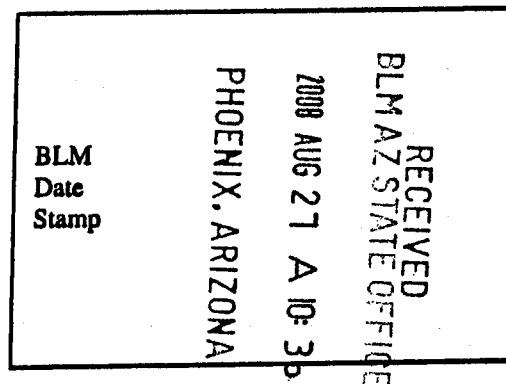
This form is available from the Arizona Department of Mines and Mineral Resources and may be reproduced.

CASH \$ 3,650.00, Check # 1047 \$ 1,050.  
 Check # 2336 \$ 1,050.

# MAINTENANCE FEE PAYMENT

Claimant Name: THE RED SAND GROUP  
 Address: 11604 N. 114th Dr  
 City: YOUNG TOWN State: AZ Zip: 85363  
 Telephone: (623) 876-0841 (480) 563-2594  
 E-mail address: BDLUND@COX.NET  
 Signature: Brian D. Lund

☐ Check here if this is a change of address.



LINE NO.	AMC NUMBER	CLAIM/SITE NAME	COUNTY RECORDER DATA (If available)	TWP	RNG	SEC
1	353354	THE SHARYN #1		4S	5W	10
2	353355	THE SHARYN #2		4S	5W	10
3	353356	THE SHARYN #3		4S	5W	10
4	353357	THE SHARYN #4		4S	5W	10
5	353358	THE SHARYN #5		4S	5W	9
6	353359	THE SHARYN #6		4S	5W	9
7	353360	THE SHARYN #7		4S	5W	9
8	353361	THE SHARYN #8		4S	5W	9
9	353362	THE SHARYN #9		4S	5W	9
10	353363	THE SHARYN #10		4S	5W	10

List additional claims on Form MCF114.

Bureau of Land Management  
 Arizona State Office  
[www.az.blm.gov](http://www.az.blm.gov)

No. of Claims: 10 x \$125 = 1,250.00  
 Check No: \_\_\_\_\_ Init. SC  
 Receipt No.: 1772453  
 For BLM Use Only

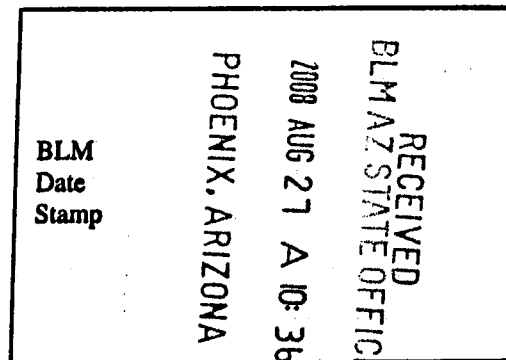
Form: MCF112  
 Revised July 2005

This form is available from the Arizona Department of Mines and Mineral Resources and may be reproduced.

# MAINTENANCE FEE PAYMENT

Claimant Name: THE RED SAND GROUP  
 Address: 11604 N. 114TH DR  
 City: YOUNG TOWN State: AZ Zip: 85363  
 Telephone: (623) 876-0841 (480) 563-2594  
 E-mail address: BOLIND @ COX. NET  
 Signature: Brian D. Lindsey

☐ Check here if this is a change of address.



LINE NO.	AMC NUMBER	CLAIM/SITE NAME	COUNTY RECORDER DATA (If available)	TWP	RNG	SEC
1	357576	THE RED MESA # 1		4S	5W	10
2	357577	THE RED MESA # 2		4S	5W	10
3	357578	THE RED MESA # 3		4S	5W	10
4	357579	THE RED MESA # 4		4S	5W	10
5	357580	THE RED MESA # 5		4S	5W	10
6	357581	THE RED MESA # 6		4S	5W	3
7	357582	THE RED MESA # 7		4S	5W	3
8	357583	THE RED MESA # 8		4S	5W	4
9	357584	THE RED MESA # 9		4S	5W	4
10						

List additional claims on Form MCF114.

Bureau of Land Management  
 Arizona State Office  
[www.az.blm.gov](http://www.az.blm.gov)

No. of Claims: 9 x \$125 = 1,125  
 Check No: \_\_\_\_\_ Init. SC  
 Receipt No.: 1772453  
 For BLM Use Only

Form: MCF112  
 Revised July 2005

This form is available from the Arizona Department of Mines and Mineral Resources and may be reproduced.



# MAINTENANCE FEE PAYMENT

Claimant Name: THE RED SAND GROUP  
 Address: 11604 N. 114th DR.  
 City: YOUNGTOWN State: AZ Zip: 85363  
 Telephone: (623) 876-0841 (480) 563-2574  
 E-mail address: BDLWD@GX.NET  
 Signature: Brian D. Rindley

☐ Check here if this is a change of address.

BLM  
 Date  
 Stamp

RECEIVED  
 BLM AZ STATE OFFICE  
 2008 AUG 27 A 10:36  
 PHOENIX, ARIZONA

LINE NO.	AMC NUMBER	CLAIM/SITE NAME	COUNTY RECORDER DATA (If available)	TWP	RNG	SEC
1	355706	THE KELLY #1				
2	355707	THE KELLY #2				
3	355708	THE KELLY #3				
4	355709	THE KELLY #4				
5	355710	THE KELLY #5				
6	355711	THE KELLY #6				
7	355712	THE KELLY #7				
8	355713	THE KELLY #8				
9	355714	THE KELLY #9				
10						

List additional claims on Form MCF114.

Bureau of Land Management  
 Arizona State Office  
[www.az.blm.gov](http://www.az.blm.gov)

No. of Claims: 9 x \$125 = 1,125.  
 Check No: \_\_\_\_\_ Init. SC  
 Receipt No.: 1772453  
 For BLM Use Only

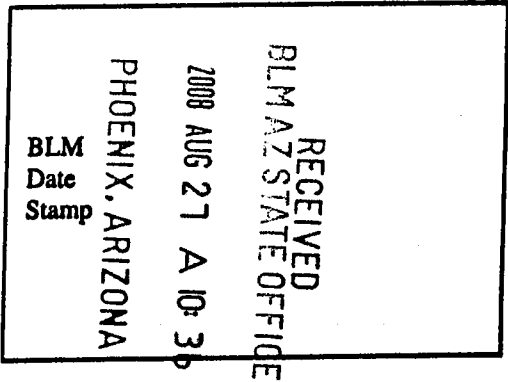
Form: MCF112  
 Revised July 2005

This form is available from the Arizona Department of Mines and Mineral Resources and may be reproduced.

# MAINTENANCE FEE PAYMENT

Claimant Name: THE RED SAND GROUP  
 Address: 11604 N. 114<sup>th</sup> DR.  
 City: YUQUA State: AZ Zip: 85363  
 Telephone: (623) 876-0841 (480) 963-2594  
 E-mail address: BDLIND@COX.NET  
 Signature: Brian D. Lindsay

☐ Check here if this is a change of address.



LINE NO.	AMC NUMBER	CLAIM/SITE NAME	COUNTY RECORDER DATA (If available)	TWP	RNG	SEC
1	<del>390062</del> 355384	THE WILD GOOSE #1		4S	5W	3
2	<del>390063</del> 355390	THE WILD GOOSE #2		4S	5W	3
3	<del>390060</del> 356326	THE VIKING #1		4S	5W	4
4	<del>390061</del> 356327	THE VIKING #2		4S	5W	4
5	<del>94955</del> 94956	GOLD BUG #1		4S	5W	2
6	94956	GOLD BUG #2		4S	5W	2/11
7						
8						
9						
10						

List additional claims on Form MCF114.

Bureau of Land Management  
 Arizona State Office  
[www.az.blm.gov](http://www.az.blm.gov)

No. of Claims: 6 x \$125 = 750.

Check No: \_\_\_\_\_ Init. SL

Receipt No.: 1778453

For BLM Use Only

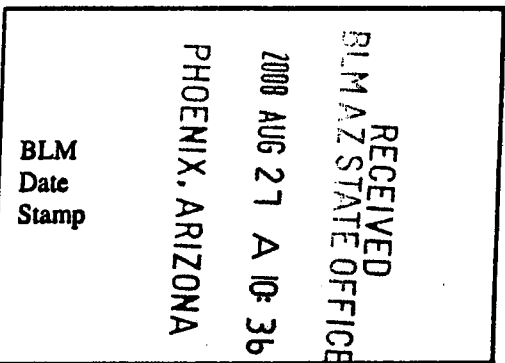
Form: MCF112  
 Revised July 2005

This form is available from the Arizona Department of Mines and Mineral Resources and may be reproduced.

# **MAINTENANCE FEE PAYMENT**

Claimant Name: THE RED SAND GROUP  
 Address: 11604 N. 114<sup>TH</sup> DR.  
 City: YOUNGTOWN State: AZ Zip: 85363  
 Telephone: (623) 876-0841 (480) 563-2594  
 E-mail address: BDLIND@COX.NET  
 Signature: Brian D. Lindsay

☐ Check here if this is a change of address.



LINE NO.	AMC NUMBER	CLAIM/SITE NAME	COUNTY RECORDER DATA (If available)	TWP	RNG	SEC
1	348179	THE DESERT ROSE #1		4S	5W	4
2	348181	THE DESERT ROSE #2		4S	5W	4
3	348182	THE DESERT ROSE #4		4S	5W	3
4	353193	THE DESERT ROSE #2		4S	5W	3
5						
6						
7						
8						
9						
10						

List additional claims on Form MCF114.

Bureau of Land Management  
 Arizona State Office  
[www.az.blm.gov](http://www.az.blm.gov)

No. of Claims: 4 x \$125 = 500.  
 Check No: \_\_\_\_\_ Init. SC  
 Receipt No.: 1772453  
 For BLM Use Only

Form: MCF112  
 Revised July 2005

This form is available from the Arizona Department of Mines and Mineral Resources and may be reproduced.

# MAINTENANCE FEE PAYMENT

Claimant Name: THE RED SAND GROUP  
 Address: 11604 N. 114TH DR  
 City: YOUNGTOWN State: AZ Zip: 85363  
 Telephone: (623) 876-0841 (480) 563-2594  
 E-mail address: BDLIND@COX.NET  
 Signature: Brian D. Lindsey

☐ Check here if this is a change of address.

RECEIVED BLM AZ STATE OFFICE 2008 AUG 27 A 10:36 PHOENIX, ARIZONA BLM Date Stamp
--

LINE NO.	AMC NUMBER	CLAIM/SITE NAME	COUNTY RECORDER DATA (If available)	TWP	RNG	SEC
1	348966	THE NEW DESERT ROSE #1		4S	5W	4
2	348967	THE NEW DESERT ROSE #2		4S	5W	4
3	348968	THE NEW DESERT ROSE #3		4S	5W	3
4	348969	THE NEW DESERT ROSE #4		4S	5W	3
5	348970	THE NEW DESERT ROSE #5		4S	5W	3
6	348971	THE NEW DESERT ROSE #6		4S	5W	3
7						
8						
9						
10						

List additional claims on Form MCF114.

Bureau of Land Management  
 Arizona State Office  
[www.az.blm.gov](http://www.az.blm.gov)

No. of Claims: <u>6</u> x \$125 = <u>750.</u> Check No: _____ Init. <u>50</u> Receipt No.: <u>1772453</u> For BLM Use Only
---

Form: MCF112  
 Revised July 2005

This form is available from the Arizona Department of Mines and Mineral Resources and may be reproduced.



**United States Department of the Interior**  
**Bureau of Land Management**  
 BUSINESS & SUPPORT SVCS DIV  
 ONE N CENTRAL AVE SUITE 800  
 PHOENIX, AZ 85004 -4427  
 Phone: (602) 417-9200

Receipt

No: 1772453

<b>Transaction #:</b> 1830171	
<b>Date of Transaction:</b> 08/27/2008	
<b>CUSTOMER:</b>	THE RED SAND GROUP 11604 N 114TH DR YOUNGTOWN, AZ 85363

LINE #	QTY	DESCRIPTION	REMARKS	UNIT PRICE	TOTAL
1	1.00	LOCATABLE MINERALS / MINING CLAIMS-NOT NEW-UNADJUD, ONE AUTH NO. ONLY / MINING CLAIM MONEY RECEIVED (455) CASES: AMC358491/\$5750.00	MAINT 2009 (46)	- n/a -	5750.00
<b>TOTAL:</b>					<b>\$5,750.00</b>

PAYMENT INFORMATION			
1	AMOUNT:	\$3,650.00	POSTMARKED: N/A
	TYPE:	CASH	RECEIVED: 08/27/2008
	NAME:	BRANAMAN, HARRIS	
2	AMOUNT:	\$1,050.00	POSTMARKED: N/A
	TYPE:	CHECK	RECEIVED: 08/27/2008
	CHECK NO:	1047	
	NAME:	BOLDUC, GEORGE	
3	AMOUNT:	\$1,050.00	POSTMARKED: N/A
	TYPE:	CHECK	RECEIVED: 08/27/2008
	CHECK NO:	2336	
	NAME:	BRANAMAN, HARRIS	

REMARKS

This receipt was generated by the automated BLM Collections and Billing System and is a paper representation of a portion of the official electronic record contained therein.

**DEPARTMENT OF THE INTERIOR  
BUREAU OF LAND MANAGEMENT  
MINING CLAIMS  
MC Customer Information - WITH Legal Description  
ACTIVE CLAIMS**

Run Date: 09/25/2008 02:22 PM

Page 1 of 3

**THE RED SAND GROUP LLC**  
11604 N 114 DR  
YOUNGTOWN, AZ 85363

**INT-REL: CLAIMANT**

**CUSTOMER ID: 2137393**

<u>Serial No</u>	<u>Claim Name/Number</u>	<u>County</u>	<u>D</u>	<u>Claim Type</u>	<u>Last</u> <u>A</u> <u>Yr</u>	<u>Mc Loc Dt</u>	<u>Mr</u>	<u>Twn</u>	<u>Rng</u>	<u>Sec</u>	<u>Subdivision</u>
AMC94955	GOLD BUG #1	MARICOPA	A	LODE CLAIM	2009	01/19/1980	14	0040S	0050W	002	SE
AMC94956	GOLD BUG #2	MARICOPA	A	LODE CLAIM	2009	01/19/1980	14	0040S	0050W	002	SW SE
AMC348179	DESERT ROSE SLICIA 1	MARICOPA	A	LODE CLAIM	2009	01/19/1980	14	0040S	0050W	011	NE NW
		MARICOPA	A	LODE CLAIM	2009	09/01/1997	14	0040S	0050W	003	SW
		MARICOPA	A	LODE CLAIM	2009	09/01/1997	14	0040S	0050W	004	SE
AMC348181	DESERT ROSE SLICIA 3	MARICOPA	A	LODE CLAIM	2009	09/01/1997	14	0040S	0050W	004	SW SE
AMC348182	DESERT ROSE SLICIA 4	MARICOPA	A	LODE CLAIM	2009	09/01/1997	14	0040S	0050W	004	SW SE
AMC348966	NEW DESERT ROSE #1	MARICOPA	A	LODE CLAIM	2008	10/24/1997	14	0040S	0050W	004	SE
AMC348967	NEW DESERT ROSE #2	MARICOPA	A	LODE CLAIM	2009	10/24/1997	14	0040S	0050W	004	SE
AMC348968	NEW DESERT ROSE #3	MARICOPA	A	LODE CLAIM	2009	10/24/1997	14	0040S	0050W	003	SW SE
AMC348969	NEW DESERT ROSE #4	MARICOPA	A	LODE CLAIM	2009	10/24/1997	14	0040S	0050W	003	SE
AMC348970	NEW DESERT ROSE #5	MARICOPA	A	LODE CLAIM	2009	10/24/1997	14	0040S	0050W	003	SE
		MARICOPA	A	LODE CLAIM	2009	10/24/1997	14	0040S	0050W	010	NE
AMC348971	NEW DESERT ROSE #6	MARICOPA	A	LODE CLAIM	2009	10/24/1997	14	0040S	0050W	003	SW SE
		MARICOPA	A	LODE CLAIM	2009	10/24/1997	14	0040S	0050W	010	NE NW
AMC353193	DESERT ROSE SILICA	MARICOPA	A	LODE CLAIM	2009	01/09/2000	14	0040S	0050W	003	SW
		MARICOPA	A	LODE CLAIM	2009	01/09/2000	14	0040S	0050W	004	SE
AMC353354	SHARYN #1	MARICOPA	A	LODE CLAIM	2009	12/07/1999	14	0040S	0050W	010	NW
AMC353355	SHARYN #2	MARICOPA	A	LODE CLAIM	2009	12/07/1999	14	0040S	0050W	010	NW
AMC353356	SHARYN #3	MARICOPA	A	LODE CLAIM	2009	12/07/1999	14	0040S	0050W	010	NE
AMC353357	SHARYN #4	MARICOPA	A	LODE CLAIM	2009	12/07/1999	14	0040S	0050W	010	NE NW
AMC353358	SHARYN #5	MARICOPA	A	LODE CLAIM	2009	12/07/1999	14	0040S	0050W	009	NE
		MARICOPA	A	LODE CLAIM	2009	12/07/1999	14	0040S	0050W	010	NW
AMC353359	SHARYN #6	MARICOPA	A	LODE CLAIM	2009	12/07/1999	14	0040S	0050W	009	NE
		MARICOPA	A	LODE CLAIM	2009	12/07/1999	14	0040S	0050W	010	NW
AMC353360	SHARYN #7	MARICOPA	A	LODE CLAIM	2009	12/07/1999	14	0040S	0050W	009	NE

NO WARRANTY IS MADE BY BLM FOR USE OF THE DATA  
FOR PURPOSES NOT INTENDED BY BLM

**DEPARTMENT OF THE INTERIOR  
BUREAU OF LAND MANAGEMENT  
MINING CLAIMS  
MC Customer Information - WITH Legal Description  
ACTIVE CLAIMS**

Run Date: 09/25/2008 02:22 PM

Page 2 of 3

<u>Serial No</u>	<u>Claim Name/Number</u>	<u>County</u>	<u>D</u>	<u>Claim Type</u>	<u>Last</u> <u>A</u> <u>Yr</u>	<u>Mc Loc Dt</u>	<u>Mr</u>	<u>Twn</u>	<u>Rng</u>	<u>Sec</u>	<u>Subdivision</u>
		MARICOPA	A	LODE CLAIM	2009	12/07/1999	14	0040S	0050W	010	NW
AMC353361	SHARYN #8	MARICOPA	A	LODE CLAIM	2009	12/07/1999	14	0040S	0050W	009	NE
		MARICOPA	A	LODE CLAIM	2009	12/07/1999	14	0040S	0050W	010	NW
AMC353362	SHARYN #9	MARICOPA	A	LODE CLAIM	2009	12/07/1999	14	0040S	0050W	003	SW
		MARICOPA	A	LODE CLAIM	2009	12/07/1999	14	0040S	0050W	004	SE
AMC353363	SHARYN #10	MARICOPA	A	LODE CLAIM	2009	12/07/1999	14	0040S	0050W	010	SW
AMC355706	KELLY 1	MARICOPA	A	LODE CLAIM	2009	09/05/2001	14	0040S	0050W	002	SW
		MARICOPA	A	LODE CLAIM	2009	09/05/2001	14	0040S	0050W	003	SE
		MARICOPA	A	LODE CLAIM	2009	09/05/2001	14	0040S	0050W	010	NE
		MARICOPA	A	LODE CLAIM	2009	09/05/2001	14	0040S	0050W	011	NW
AMC355707	KELLY 2	MARICOPA	A	LODE CLAIM	2009	09/05/2001	14	0040S	0050W	002	SW
		MARICOPA	A	LODE CLAIM	2009	09/05/2001	14	0040S	0050W	003	SE
AMC355708	KELLY 3	MARICOPA	A	LODE CLAIM	2009	09/05/2001	14	0040S	0050W	002	SW
		MARICOPA	A	LODE CLAIM	2009	09/05/2001	14	0040S	0050W	003	SE
AMC355709	KELLY 4	MARICOPA	A	LODE CLAIM	2009	09/05/2001	14	0040S	0050W	002	SW
		MARICOPA	A	LODE CLAIM	2009	09/05/2001	14	0040S	0050W	003	SE
AMC355710	KELLY 5	MARICOPA	A	LODE CLAIM	2009	09/05/2001	14	0040S	0050W	010	NE
		MARICOPA	A	LODE CLAIM	2009	09/05/2001	14	0040S	0050W	011	NW
AMC355711	KELLY 6	MARICOPA	A	LODE CLAIM	2009	09/05/2001	14	0040S	0050W	010	NE
		MARICOPA	A	LODE CLAIM	2009	09/05/2001	14	0040S	0050W	011	NW
AMC355712	KELLY 7	MARICOPA	A	LODE CLAIM	2009	09/05/2001	14	0040S	0050W	003	NE SE
AMC355713	KELLY 8	MARICOPA	A	LODE CLAIM	2009	09/05/2001	14	0040S	0050W	003	SE
AMC355714	KELLY 9	MARICOPA	A	LODE CLAIM	2009	09/05/2001	14	0040S	0050W	002	NW SW
		MARICOPA	A	LODE CLAIM	2009	09/05/2001	14	0040S	0050W	003	NE SE
AMC357576	RED MESA #1	MARICOPA	A	LODE CLAIM	2009	03/11/2003	14	0040S	0050W	010	NE SE
AMC357577	RED MESA #2	MARICOPA	A	LODE CLAIM	2009	03/11/2003	14	0040S	0050W	010	SW
AMC357578	RED MESA #3	MARICOPA	A	LODE CLAIM	2009	03/11/2003	14	0040S	0050W	010	SE
AMC357579	RED MESA #4	MARICOPA	A	LODE CLAIM	2009	03/11/2003	14	0040S	0050W	010	SW

NO WARRANTY IS MADE BY BLM FOR USE OF THE DATA  
FOR PURPOSES NOT INTENDED BY BLM

**DEPARTMENT OF THE INTERIOR  
BUREAU OF LAND MANAGEMENT  
MINING CLAIMS  
MC Customer Information - WITH Legal Description  
ACTIVE CLAIMS**

Run Date: 09/25/2008 02:22 PM

Page 3 of 3

Serial No	Claim Name/Number	County	D	Claim Type	Last		Mc	Loc	Dt	Mr	Twn	Rng	Sec	Subdivision
					A	Yr								
AMC357580	RED MESA #5	MARICOPA	A	LODE CLAIM		2009	03/11/2003			14	0040S	0050W	010	SE
AMC357581	RED MESA #6	MARICOPA	A	LODE CLAIM		2009	03/11/2003			14	0040S	0050W	003	SE
AMC357582	RED MESA #7	MARICOPA	A	LODE CLAIM		2009	03/11/2003			14	0040S	0050W	003	SE
		MARICOPA	A	LODE CLAIM		2009	03/11/2003			14	0040S	0050W	010	NE
357583	RED MESA #8	MARICOPA	A	LODE CLAIM		2009	03/11/2003			14	0040S	0050W	004	SE
357584	RED MESA #9	MARICOPA	A	LODE CLAIM		2009	03/11/2003			14	0040S	0050W	004	SE
		MARICOPA	A	LODE CLAIM		2009	03/11/2003			14	0040S	0050W	009	NE
AMC390060	VIKING #1	MARICOPA	A	LODE CLAIM		2008	02/24/2008			14	0040S	0050W	004	SW
		MARICOPA	A	LODE CLAIM		2008	02/24/2008			14	0040S	0050W	009	NW
AMC390061	VIKING #2	MARICOPA	A	LODE CLAIM		2008	02/24/2008			14	0040S	0050W	004	SW
AMC390062	WILD GOOSE #1	MARICOPA	A	LODE CLAIM		2008	02/24/2008			14	0040S	0050W	003	SW
		MARICOPA	A	LODE CLAIM		2008	02/24/2008			14	0040S	0050W	004	SE
AMC390063	WILD GOOSE #2	MARICOPA	A	LODE CLAIM		2008	02/24/2008			14	0040S	0050W	003	SW SE

NO WARRANTY IS MADE BY BLM FOR USE OF THE DATA  
FOR PURPOSES NOT INTENDED BY BLM



WHEN RECORDED RETURN DOCUMENT TO:  
BRIAN LINDSAY  
15065 N. 60th St.  
SCOTTSDALE AZ 85254

AMC 348179  
AMC 353193  
AMC 348966  
AMC 357576  
AMC 355706  
AMC 353354

### MAINTENANCE FEE PAYMENT

Claimant Name: THE RED SAND GROUP

Address: 11604 N 114th DRIVE

City: YUCCA TOWN State: AZ Zip: 85363

Telephone: (480) 563-2574 (623) 876 0841

E-mail address: \_\_\_\_\_

Signature: Brian D. Lindsay

☐ Check here if this is a change of address.

AMC 358491  
AMC 358492

BLM  
Date  
Stamp

PHOENIX, ARIZONA

2007 AUG 30

RECEIVED  
BLM, ARIZONA STATE OFFICE

LINE NO.	AMC NUMBER	CLAIM/SITE NAME	COUNTY RECORDER DATA (If available)	TWP	RNG	SEC
1	348179	THE DESERT ROSE #1		4-S	5-W	4
2	348181	THE DESERT ROSE #3		4-S	5-W	4
3	348182	THE DESERT ROSE #4		4-S	5-W	3
4	353193	THE DESERT ROSE #2		4-S	5-W	3
5						
6	<del>35</del>					
7						
8						
9						
10						

List additional claims on Form MCF114.

Bureau of Land Management  
Arizona State Office  
[www.az.blm.gov](http://www.az.blm.gov)

VERIFIED  
OCT 10 2007

No. of Claims: 4 x \$125 = 500.00  
Check No: check/cash Init. SC  
Receipt No.: 1557457  
For BLM Use Only

Form: MCF112  
Revised July 2005

This form is available from the Arizona Department of Mines and Mineral Resources and may be reproduced.

ENTERED INTO COMPUTER  
9/21/07 AB

WHEN RECORDED RETURN DOCUMENT TO

BRIAN LINDSAY

15005 N. 60TH ST

SCOTTSDALE, AZ 85254

AMC 348966

MAINTENANCE FEE PAYMENT

Claimant Name: THE RED SAND GROUP

Address: 11604 N 114TH DR

City: JOHNS TOWN State: AZ Zip: 85343

Telephone: (623) 876-6841 (480) 563-2594

E-mail address: \_\_\_\_\_

Signature: Brian D. Lindsay

☐ Check here if this is a change of address.

BLM  
Date  
Stamp

RECEIVED  
BLM ARIZONA STATE OFFICE  
2007 AUG 30 A 10:48  
PHOENIX, ARIZONA

LINE NO.	AMC NUMBER	CLAIM/SITE NAME	COUNTY RECORDER DATA (If available)	TWP	RNG	SEC
1	348966	THE NEW DESERT ROSE #1		4-S	5-W	4
2	348967	THE NEW DESERT ROSE #2		4-S	5-W	4
3	348968	THE NEW DESERT ROSE #3		4-S	5-W	3
4	348969	THE NEW DESERT ROSE #4		4-S	5-W	3
5	348970	THE NEW DESERT ROSE #5		4-S	5-W	3
6	348971	THE NEW DESERT ROSE #6		4-S	5-W	3
7						
8						
9						
10						

List additional claims on Form MCF114.

Bureau of Land Management  
Arizona State Office  
[www.az.blm.gov](http://www.az.blm.gov)

No. of Claims: 6 x \$125 = 750.00

Check No: checks/cash Init. SC

Receipt No.: 1557457

For BLM Use Only

Form: MCF112

Revised July 2005

This form is available from the Arizona Department of Mines and Mineral Resources and may be reproduced.

357576

BRIAN LINDSAY

15005 N 60<sup>TH</sup> ST.

SCOTTSDALE, ARIZONA

85254

## MAINTENANCE FEE PAYMENT

Claimant Name: THE RED SAND GROUPAddress: 11604 N. 114<sup>TH</sup> DRCity: YOCUMTOWN State: AZ Zip: 85303Telephone: (623) 876 0841 (480) 503-2594

E-mail address: \_\_\_\_\_

Signature: Brian Lindsay☐ Check here if this is a change of address.BLM  
Date  
Stamp

PHOENIX, ARIZONA

2007 AUG 30 A 10:48

RECEIVED  
BLM ARIZONA STATE OFFICE

LINE NO.	AMC NUMBER	CLAIM/SITE NAME	COUNTY RECORDER DATA (If available)	TWP	RNG	SEC
1	357576	THE RED MESA #1		4-S	5-W	10
2	357577	THE RED MESA #2		4-S	5-W	10
3	357578	THE RED MESA #3		4-S	5-W	10
4	357579	THE RED MESA #4		4-S	5-W	10
5	357580	THE RED MESA #5		4-S	5-W	10
6	357581	THE RED MESA #6		4-S	5-W	3
7	357582	THE RED MESA #7		4-S	5-W	3
8	357583	THE RED MESA #8		4-S	5-W	4
9	357584	THE RED MESA #9		4-S	5-W	4
10						

List additional claims on Form MCF114.

Bureau of Land Management  
Arizona State Office  
[www.az.blm.gov](http://www.az.blm.gov)No. of Claims: 9 x \$125 = 1,125<sup>00</sup>Check No: check/cash Init. SCReceipt No.: 1557457

For BLM Use Only

Form: MCF112

Revised July 2005

This form is available from the Arizona Department of Mines and Mineral Resources and may be reproduced.



BRIAN LINDSAY  
15045 N. 114<sup>th</sup> ST  
SCOTTSDALE, AZ 85254

355706

### MAINTENANCE FEE PAYMENT

Claimant Name: THE RED SAND GROUP  
Address: 11604 N. 114<sup>th</sup> DR  
City: YOUNGSTOWN State: AZ Zip: 85303  
Telephone: (602) 876-0841 (480) 563-2594  
E-mail address: \_\_\_\_\_  
Signature: Brian D. Lindsay  
☐ Check here if this is a change of address.

BLM Date Stamp	RECEIVED BLM, ARIZONA STATE OFFICE 2007 AUG 30 A 10:48 PHOENIX, ARIZONA
----------------------	--

LINE NO.	AMC NUMBER	CLAIM/SITE NAME	COUNTY RECORDER DATA (If available)	TWP	RNG	SEC
1	355706	THE KELLY #1		4-S	5-W	2
2	355707	THE KELLY #2		4-S	5-W	2
3	355708	THE KELLY #3		4-S	5-W	2
4	355709	THE KELLY #4		4-S	5-W	2
5	355710	THE KELLY #5		4-S	5-W	2
6	355711	THE KELLY #6		4-S	5-W	2
7	355712	THE KELLY #7		4-S	5-W	3
8	355713	THE KELLY #8		4-S	5-W	3
9	355714	THE KELLY #9		4-S	5-W	3
10						

List additional claims on Form MCF114.

Bureau of Land Management  
Arizona State Office  
[www.az.blm.gov](http://www.az.blm.gov)

No. of Claims: 9 x \$125 = 1,125<sup>00</sup>  
Check No: Checks/Cash Init. SC  
Receipt No.: 1557457  
For BLM Use Only

Form: MCF112  
Revised July 2005

This form is available from the Arizona Department of Mines and Mineral Resources and may be reproduced.



BRIAN LINDSAY

15005 N COB ST.

SCOTTSDALE, AZ 85254

353354

## MAINTENANCE FEE PAYMENT

Claimant Name: THE RED SAND GROUPAddress: 11604 N 114TH DRCity: YOUNG TOWN State: AZ Zip: 85363Telephone: (623) 876-0841 (480) 563-2594

E-mail address: \_\_\_\_\_

Signature: Brian O. Lindsay☐ Check here if this is a change of address.BLM  
Date  
Stamp

PHOENIX, ARIZONA

2007 AUG 30 A

BLM RECEIVED  
STATE OFFICE

LINE NO.	AMC NUMBER	CLAIM/SITE NAME	COUNTY RECORDER DATA (If available)	TWP	RNG	SEC
1	353354	THE SHARYN #1		4-S	5-W	10
2	353355	THE SHARYN #2		4-S	5-W	10
3	353356	THE SHARYN #3		4-S	5-W	10
4	353357	THE SHARYN #4		4-S	5-W	10
5	353358	THE SHARYN #5		4-S	5-W	9
6	353359	THE SHARYN #6		4-S	5-W	9
7	353360	THE SHARYN #7		4-S	5-W	9
8	353361	THE SHARYN #8		4-S	5-W	9
9	353362	THE SHARYN #9		4-S	5-W	9
10	353363	THE SHARYN #10		4-S	5-W	10

List additional claims on Form MCF114.

Bureau of Land Management  
Arizona State Office  
[www.az.blm.gov](http://www.az.blm.gov)

No. of Claims: 10 x \$125 = 1,250.00Check No: check/cash Init. SCReceipt No.: 1557457

For BLM Use Only

Form: MCF112

Revised July 2005

This form is available from the Arizona Department of Mines and Mineral Resources and may be reproduced.


BRIAN LINDSEY  
15005 N. 60TH ST.  
PHOENIX, AZ 85254

358491  
358492

## MAINTENANCE FEE PAYMENT

Claimant Name: THE RED SAND GROUPAddress: 11404 N. 114TH DRIVECity: YUCCA TOWN State: AZ Zip: 85303Telephone: (480) 563-2594 (623) 82-0841

E-mail address: \_\_\_\_\_

Signature: Brian D. Lindsey
☐ Check here if this is a change of address.


LINE NO.	AMC NUMBER	CLAIM/SITE NAME	COUNTY RECORDER DATA (If available)	TWP	RNG	SEC
1	358491	TONY-B		4-S	5-W	15
2	358492	GEORGE-B		4-S	5-W	15
3						
4						
5						
6						
7						
8						
9						
10						

List additional claims on Form MCF114.

Bureau of Land Management  
Arizona State Office  
[www.az.blm.gov](http://www.az.blm.gov)

No. of Claims: 2 x \$125 = 250.00  
Check No: check 1051 Init. SC  
Receipt No.: 1557457  
For BLM Use Only

Form: MCF112  
Revised July 2005

This form is available from the Arizona Department of Mines and Mineral Resources and may be reproduced.



**United States Department of the Interior**

**Bureau of Land Management**

BUSINESS & SUPPORT SVCS DIV

ONE N CENTRAL AVE SUITE 800

PHOENIX, AZ 85004 -4427

Phone: (602) 417-9200

Receipt

No:

1557457

**Transaction #:** 1609091

**Date of Transaction:** 08/30/2007

**CUSTOMER:** THE RED SAND GROUP  
11604 N 114TH DR  
YOUNGTOWN, AZ 85363

LINE #	QTY	DESCRIPTION	REMARKS	UNIT PRICE	TOTAL
1	1.00	LOCATABLE MINERALS / MINING CLAIMS-NOT NEW-UNADJUD, ONE AUTH NO. ONLY / MINING CLAIM MONEY RECEIVED (455) <b>CASES:</b> AMC348179/\$5000.00	MAINT 2008 (40)	- n/a -	5000.00
<b>TOTAL:</b>					<b>\$5,000.00</b>

PAYMENT INFORMATION				
1	AMOUNT:	\$2,096.00	POSTMARKED:	N/A
	TYPE:	CASH	RECEIVED:	08/30/2007
	NAME:	LINDSAY, BRIAN		
2	AMOUNT:	\$1,035.00	POSTMARKED:	N/A
	TYPE:	CHECK	RECEIVED:	08/30/2007
	CHECK NO:	0975		
	NAME:	BOLDUC, GEORGE		
3	AMOUNT:	\$1,035.00	POSTMARKED:	N/A
	TYPE:	CHECK	RECEIVED:	08/30/2007
	CHECK NO:	2218		
	NAME:	BRANAMAN, HARRIS		
4	AMOUNT:	\$834.00	POSTMARKED:	N/A
	TYPE:	CHECK	RECEIVED:	08/30/2007
	CHECK NO:	1181		
	NAME:	LINDSAY, BRIAN		

**REMARKS**

This receipt was generated by the automated BLM Collections and Billing System and is a paper representation of a portion of the official electronic record contained therein.

AMC 357576  
 AMC 355706  
 AMC 353354  
 AMC 348966  
 AMC 353193  
 AMC 348179

**MAINTENANCE FEE PAYMENT**

Claimant Name: THE RED SAND GROUP  
 Address: 11604 N. 114th DR  
 City: YOUNG TOWN State: AZ Zip: 85343  
 Telephone: (623) 876-0841

E-mail address: \_\_\_\_\_

Signature: Brian D. Lindsay

☐ Check here if this is a change of address.

RECEIVED B.L.M. AZ STATE OFFICE	2006 AUG 30 A 10:42	PHOENIX, ARIZONA
BLM Date Stamp		

LINE NO.	AMC NUMBER	CLAIM/SITE NAME	COUNTY RECORDER DATA (If available)	TWP	RNG	SEC
1	348179	THE DESERT ROSE #1		4-S	5-W	4
2	348181	THE DESERT ROSE #3		4-S	5-W	4
3	348182	THE DESERT ROSE #4		4-S	5-W	3
4						
5	353193	THE DESERT ROSE #2		4-S	5-W	3
6						
7						
8						
9						
10						

List additional claims on Form MCF114.

Bureau of Land Management  
 Arizona State Office  
[www.az.blm.gov](http://www.az.blm.gov)

No. of Claims: <u>4</u> x \$125 = <u>500</u>
Check No: <u>#570/CASH</u> Unit: <u>4MC</u>
Receipt No.: <u>1347869</u>
For BLM Use Only

Form: MCF112  
 Revised July 2005

This form is available from the Arizona Department of Mines and Mineral Resources and may be reproduced.

ENTERED IN COMPUTER  
 RE 9/13/06



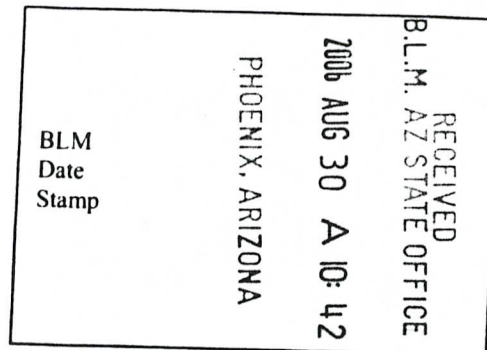
# **MAINTENANCE FEE PAYMENT**

Claimant Name: THE RED SAND GROUP  
 Address: 11604 N. 114<sup>th</sup> DR  
 City: YOUNGTOWN State: AZ Zip: 85363  
 Telephone: (623) 876-0841

E-mail address: \_\_\_\_\_

Signature: Brian D. Lindsay

☐ Check here if this is a change of address.



LINE NO.	AMC NUMBER	CLAIM/SITE NAME	COUNTY RECORDER DATA (If available)	TWP	RNG	SEC
1	348966	THE NEW DESERT ROSE #1		4-S	5-W	4
2	348967	THE NEW DESERT ROSE #2		4-S	5-W	4
3	348968	THE NEW DESERT ROSE #3		4-S	5-W	3
4	348969	THE NEW DESERT ROSE #4		4-S	5-W	3
5	348970	THE NEW DESERT ROSE #5		4-S	5-W	3
6	348971	THE NEW DESERT ROSE #6		4-S	5-W	3
7						
8						
9						
10						

List additional claims on Form MCF114.

**Bureau of Land Management**  
**Arizona State Office**  
[www.az.blm.gov](http://www.az.blm.gov)

No. of Claims: <u>6</u> x \$125 = <u>750</u>
Check No: <u>#570/cash</u> Init. <u>HMC</u>
Receipt No.: <u>1347869</u>
For BLM Use Only

**Form: MCF112**  
 Revised July 2005

This form is available from the **Arizona Department of Mines and Mineral Resources** and may be reproduced.

# MAINTENANCE FEE PAYMENT

Claimant Name: THE RED SAND GROUP

Address: 11604 N. 114<sup>th</sup> DR

City: YOUNG TOWN State: AZ Zip: 85363

Telephone: (623) 876-0841

E-mail address: \_\_\_\_\_

Signature: Brian D. Lindsay

☐ Check here if this is a change of address.

RECEIVED B.L.M. AZ STATE OFFICE 2006 AUG 30 A 10:42 PHOENIX, ARIZONA	BLM Date Stamp
---	----------------------

LINE NO.	AMC NUMBER	CLAIM/SITE NAME	COUNTY RECORDER DATA (If available)	TWP	RNG	SEC
1	353354	THE SHARYN #1		4-S	5-W	10
2	353355	THE SHARYN #2		4-S	5-W	10
3	353356	THE SHARYN #3		4-S	5-W	10
4	353357	THE SHARYN #4		4-S	5-W	10
5	353358	THE SHARYN #5		4-S	5-W	9
6	353359	THE SHARYN #6		4-S	5-W	9
7	353360	THE SHARYN #7		4-S	5-W	9
8	353361	THE SHARYN #8		4-S	5-W	9
9	353362	THE SHARYN #9		4-S	5-W	9
10	353363	THE SHARYN #10		4-S	5-W	10

List additional claims on Form MCF114.

Bureau of Land Management  
Arizona State Office  
[www.az.blm.gov](http://www.az.blm.gov)

No. of Claims: <u>10</u> x \$125 = <u>1250</u>
Check No.: <u>#570/cash</u> Unit: <u>AMC</u>
Receipt No.: <u>1347869</u>
For BLM Use Only

Form: MCF112  
Revised July 2005

This form is available from the Arizona Department of Mines and Mineral Resources and may be reproduced.

# MAINTENANCE FEE PAYMENT

Claimant Name: THE RED SAND GROUP

Address: 11604 N. 114<sup>th</sup> DR

City: YOUNGTOWN State: AZ Zip: 85363

Telephone: (623) 876-0841

E-mail address: \_\_\_\_\_

Signature: Brian D. Sunday

☐ Check here if this is a change of address.

RECEIVED B.L.M. AZ STATE OFFICE	2006 AUG 30 A 10:42	PHOENIX, ARIZONA
BLM Date Stamp		

LINE NO.	AMC NUMBER	CLAIM/SITE NAME	COUNTY RECORDER DATA (If available)	TWP	RNG	SEC
1	355706	THE KELLY #1		4-S	5-W	2
2	355707	THE KELLY #2		4-S	5-W	2
3	355708	THE KELLY #3		4-S	5-W	2
4	355709	THE KELLY #4		4-S	5-W	2
5	355710	THE KELLY #5		4-S	5-W	2
6	355711	THE KELLY #6		4-S	5-W	2
7	355712	THE KELLY #7		4-S	5-W	3
8	355713	THE KELLY #8		4-S	5-W	3
9	355714	THE KELLY #9		4-S	5-W	3
10						

List additional claims on Form MCF114.

Bureau of Land Management  
Arizona State Office  
[www.az.blm.gov](http://www.az.blm.gov)

No. of Claims: <u>9</u> x \$125 = <u>1,125</u>
Check No: <u>#570/cash</u> Init. <u>AMC</u>
Receipt No.: <u>1347869</u>
For BLM Use Only

Form: MCF112  
Revised July 2005

This form is available from the Arizona Department of Mines and Mineral Resources and may be reproduced.



# MAINTENANCE FEE PAYMENT

Claimant Name: THE RED SAND GROUP

Address: 11604 N. 114<sup>TH</sup> DR

City: YOUNGTOWN State: AZ Zip: 85363

Telephone: (623) 876-0841

E-mail address: \_\_\_\_\_

Signature: Brian D. Bunday

☐ Check here if this is a change of address.

RECEIVED B.L.M. AZ STATE OFFICE 2006 AUG 30 A 10:42 PHOENIX, ARIZONA BLM Date Stamp
---

LINE NO.	AMC NUMBER	CLAIM/SITE NAME	COUNTY RECORDER DATA (If available)	TWP	RNG	SEC
1	357576	THE RED MESA #1		4-S	5-W	10
2	357577	THE RED MESA #2		4-S	5-W	10
3	357578	THE RED MESA #3		4-S	5-W	10
4	357579	THE RED MESA #4		4-S	5-W	10
5	357580	THE RED MESA #5		4-S	5-W	10
6	357581	THE RED MESA #6		4-S	5-W	3
7	357582	THE RED MESA #7		4-S	5-W	3
8	357583	THE RED MESA #8		4-S	5-W	4
9	357584	THE RED MESA #9		4-S	5-W	4
10						

List additional claims on Form MCF114.

Bureau of Land Management  
Arizona State Office  
[www.az.blm.gov](http://www.az.blm.gov)

No. of Claims: <u>9</u> x \$125 = <u>1,125</u>
Check No: <u>#570/cash</u> Init. <u>AMC</u>
Receipt No.: <u>1347869</u>
For BLM Use Only

Form: MCF112  
Revised July 2005

This form is available from the Arizona Department of Mines and Mineral Resources and may be reproduced.



**United States Department of the Interior**  
**Bureau of Land Management**  
BUSINESS & SUPPORT SVCS DIV  
ONE N CENTRAL AVE  
PHOENIX, AZ 85004 -2203  
Phone: (602) 417-9200

Receipt

No:

1347869

<b>Transaction #:</b> 1393149	
<b>Date of Transaction:</b> 08/30/2006	
<b>CUSTOMER:</b>	THE RED SAND GRP 11604 N 114TH DR YOUNGTOWN, AZ 85363

LINE #	QTY	DESCRIPTION	REMARKS	UNIT PRICE	TOTAL
1	1.00	LOCATABLE MINERALS / MINING CLAIMS-NOT NEW-UNADJUD, ONE AUTH NO. ONLY / MINING CLAIM MONEY RECEIVED (455) CASES: AMC348179/\$4750.00	MAINT 2007/38	- n/a -	4750.00
<b>TOTAL:</b>					<b>\$4,750.00</b>

PAYMENT INFORMATION				
1	AMOUNT:	\$3,167.00	POSTMARKED:	N/A
	TYPE:	CASH	RECEIVED:	08/30/2006
	NAME:	THE RED SAND GRP 11604 N 114TH DR YOUNGTOWN AZ 85363		
2	AMOUNT:	\$1,583.00	POSTMARKED:	N/A
	TYPE:	CHECK	RECEIVED:	08/30/2006
	CHECK NO:	570		
	NAME:	LINDSAY, BRIAN 14700 N FRANK LLOYD WRIGHT BLV SCOTTSDALE AZ 85260		

REMARKS

This receipt was generated by the automated BLM Collections and Billing System and is a paper representation of a portion of the official electronic record contained therein.

**United States Department of the Interior**  
**Bureau of Land Management**  
 BUSINESS & SUPPORT SVCS DIV  
 222 N CENTRAL AVE  
 PHOENIX, AZ 85004 -2203  
 Phone: (602) 417-9200

## Receipt

No:

1140954

Transaction #: 1180184

Date of Transaction: 08/30/2005

**CUSTOMER:** THE RED SAND GROUP  
 11604 N 114TH DR  
 YOUNGTOWN, AZ 85363

AMC 348179

AMC 348966

AMC 353193

AMC 355389

AMC 356326

AMC 355706

AMC 353354

AMC 357576

LINE #	QTY	DESCRIPTION	REMARKS	UNIT PRICE	TOTAL
1	1.00	LOCATABLE MINERALS / MINING CLAIMS-NOT NEW-UNADJUD, ONE AUTH NO. ONLY / MINING CLAIM MONEY RECEIVED (455) CASES: AMC348179/\$5250.00	MAINT 2006/42	- n/a -	5250.00
<b>TOTAL:</b>					<b>\$5,250.00</b>

ENTERED IN COMPUTER  
 RE 9/22/05



PAYMENT INFORMATION			
1	AMOUNT:	\$1,370.00	POSTMARKED: N/A
	TYPE:	CASH	RECEIVED: 08/30/2005
	NAME:	THE RED SAND GROUP 11604 N 114TH DR YOUNGTOWN AZ 85363	
2	AMOUNT:	\$1,045.00	POSTMARKED: N/A
	TYPE:	CHECK	RECEIVED: 08/30/2005
	CHECK NO:	1066	
	NAME:	THE RED SAND GROUP 11604 N 114TH DR YOUNGTOWN AZ 85363	
3	AMOUNT:	\$1,045.00	POSTMARKED: N/A
	TYPE:	CHECK	RECEIVED: 08/30/2005
	CHECK NO:	3401	
	NAME:	THE RED SAND GROUP 11604 N 114TH DR YOUNGTOWN AZ 85363	
4	AMOUNT:	\$1,045.00	POSTMARKED: N/A
	TYPE:	CHECK	RECEIVED: 08/30/2005
	CHECK NO:	820	
	NAME:	THE RED SAND GROUP 11604 N 114TH DR YOUNGTOWN AZ 85363	
5	AMOUNT:	\$745.00	POSTMARKED: N/A
	TYPE:	CHECK	RECEIVED: 08/30/2005
	CHECK NO:	3818	
	NAME:	THE RED SAND GROUP 11604 N 114TH DR YOUNGTOWN AZ 85363	

REMARKS

This receipt was generated by the automated BLM Collections and Billing System and is a paper representation of a portion of the official electronic record contained therein.

# MAINTENANCE FEE PAYMENT

Claimant Name: THE RED SAND GROUP

Address: 11604 N. 114th DR

City: YOUNTAHOUS State: AZ Zip: 85303

Telephone: (623) 876-0841

E-mail address: \_\_\_\_\_

Signature: Brian D. Birdsey

☐ Check here if this is a change of address.

RECEIVED B.L.M. AZ STATE OFFICE 2005 AUG 30 A 9:16 PHOENIX, ARIZONA	BLM Date Stamp
--	----------------------

LINE NO.	AMC NUMBER	CLAIM/SITE NAME	COUNTY RECORDER DATA (If available)	TWP	RNG	SEC
1	348179	THE DESERT ROSE #1		4	4-S	5-W
2	348181	THE DESERT ROSE #3		4	4-S	5-W
3	348182	THE DESERT ROSE #4		3	4-S	5-W
4	348900	THE NEW DESERT ROSE #1		4	4-S	5-W
5	348907	THE NEW DESERT ROSE #2		4	4-S	5-W
6	348908	THE NEW DESERT ROSE #3		3	4-S	5-W
7	348909	THE NEW DESERT ROSE #4		3	4-S	5-W
8	348970	THE NEW DESERT ROSE #5		3	4-S	5-W
9	348971	THE NEW DESERT ROSE #6		3	4-S	5-W
10	353193	THE DESERT ROSE #2		3	4-S	5-W

List additional claims on Form MCF114.

Bureau of Land Management  
Arizona State Office  
[www.az.blm.gov](http://www.az.blm.gov)

No. of Claims: <u>42</u> x \$125 = <u>5,250.00</u> Check No: <u>Cash</u> Init. <u>TR</u> Receipt No.: <u>1140954</u> For BLM Use Only
--

Form: MCF112  
Revised July 2005

This form is available from the Arizona Department of Mines and Mineral Resources and may be reproduced.

ENT

RE 9/22/05



# SUPPLEMENTAL ATTACHMENT

May be used with the following forms for listing additional mining claims:

Check One.

- ☐ Affidavit of Performance of Annual Work
- ☐ Maintenance Fee Payment
- ☐ Notice of Intent to Hold Mining Claims
- ☐ Notice of Non-Liability for Labor and Materials Furnished

BLM Date Stamp	2005 AUG 30 A 9:15 PHOENIX, ARIZONA	RECEIVED BLM, AZ STATE OFFICE
----------------------	--	----------------------------------

LINE NO.	AMC NUMBER	CLAIM/SITE NAME	COUNTY RECORDER DATA (If available)	TWP	RNG	SEC
11	355389	THE WILD GOOSE #1		3	4-S	5-W
12	355390	THE WILD GOOSE #2		3	4-S	5-W
13	356326	THE VIKING #1		4	4-S	5-W
14	356327	THE VIKING #2		4	4-S	5-W
15	353354	THE SHARYN #1		10	4-S	5-W
16	353355	THE SHARYN #2		10	4-S	5-W
17	353356	THE SHARYN #3		10	4-S	5-W
18	353357	THE SHARYN #4		10	4-S	5-W
19	353358	THE SHARYN #5		9	4-S	5-W
20	353359	THE SHARYN #6		9	4-S	5-W
21	353360	THE SHARYN #7		9	4-S	5-W
22	353361	THE SHARYN #8		9	4-S	5-W
23	353362	THE SHARYN #9		9	4-S	5-W
24	353363	THE SHARYN #10		10	4-S	5-W
25	355706	THE KELLY #1		2	4-S	5-W
26	355707	THE KELLY #2		2	4-S	5-W
27	355708	THE KELLY #3		2	4-S	5-W
28	355709	THE KELLY #4		2	4-S	5-W
29	355710	THE KELLY #5		2	4-S	5-W

Form MCF114  
Revised June 2005

This form is available from the Arizona Department of Mines & Mineral Resources and may be reproduced.

ENTERED IN COMPUTER  
RE 9/22/05

# SUPPLEMENTAL ATTACHMENT

May be used with the following forms for listing additional mining claims:

Check One.

- ☐ Affidavit of Performance of Annual Work
- ☐ Maintenance Fee Payment
- ☐ Notice of Intent to Hold Mining Claims
- ☐ Notice of Non-Liability for Labor and Materials Furnished

BLM  
Date  
Stamp

PHOENIX, ARIZONA

2005 AUG 30

RECEIVED  
B.L.M. AZ STATE OFFICE

LINE NO.	AMC NUMBER	CLAIM/SITE NAME	COUNTY RECORDER DATA (If available)	TW	SEC	ENG
30	355711	THE KELLY #6		2	4-S	5-W
31	355712	THE KELLY #7		3	4-S	5-W
32	355713	THE KELLY #8		3	4-S	5-W
33	355714	THE KELLY #9		3	4-S	5-W
34	357576	THE RED MESA #1		10	4-S	5-W
35	357577	THE RED MESA #2		10	4-S	5-W
36	357578	THE RED MESA #3		10	4-S	5-W
37	357579	THE RED MESA #4		10	4-S	5-W
38	357580	THE RED MESA #5		10	4-S	5-W
39	357581	THE RED MESA #6		3	4-S	5-W
40	357582	THE RED MESA #7		3	4-S	5-W
41	357583	THE RED MESA #8		4	4-S	5-W
42	357584	THE RED MESA #9		4	4-S	5-W

Form MCF114  
Revised June 2005

This form is available from the Arizona Department of Mines & Mineral Resources and may be reproduced.

ENTERED IN COMPUTER  
RE 9/22/05

348179

353193

353354

348966

356326

355706

357576

355389

SC

**MAINTENANCE FEE PAYMENT**

BUREAU OF LAND MANAGEMENT  
222 N CENTRAL AVENUE  
PHOENIX, AZ 85004  
602-417-9200  
www.az.blm.gov

Mining Claim Maintenance Fee Payment of \$125 per claim/site is due on or before September 1, 2004, in lieu of assessment work for the upcoming assessment year beginning September 1 of the year noted above.

RECEIVED  
BLM AZ STATE OFFICE  
2004 AUG 30 P 12:47  
PHOENIX, ARIZONA

BLM Date Stamp

AMC NUMBER	CLAIM/SITE NAME	COUNTY RECORDER DATA	SEC	TWP	RNG
348179	THE DESERT ROSE #1		4	4-S	5-W
348181	THE DESERT ROSE #3		4	4-S	5-W
348182	THE DESERT ROSE #4		3	4-S	5-W

List additional claims on the reverse side of this form.

☐ Check here if this is a change of address.

CLAIMANT NAME: THE RED SAND GROUP

ADDRESS: 11604 N. 114TH DR

CITY: YOUNGTOWN STATE: AZ ZIP: 85363

PHONE: (623) 876-0841

SIGNATURE: Brian C. Ramsey

Claimant or agent must sign to record with the County.

ENTERED INTO COMPUTER

9/15/04 AB

No of Claims: 3 x \$125 = 375

Check No: 602 Init: TRB

Receipt No: 941167

FOR BLM USE ONLY

FORM APPROVED OMB NO. 1004-0114  
Expires: December 31, 2006

AZ-3850-2  
(July 2004)

AMC NUMBER	CLAIM/SIT NAME	COUNTY RECORDER DATA	SEC	TWP	RNG

43 CFR 3833.0-5(e) (August 30, 1994) requires that the names and current addresses of all owners shall be identified on all instruments to be recorded or filed.

Name: RON GUIRE Address: 11604 N. 114<sup>TH</sup> DRIVE

City: YOUNGTOWN State: AZ Zip: 85363 ☐ Change of address

Name: MARLYN CLARK Address: 5898 N. CHAPARRAL ROAD

City: TUCSON State: AZ Zip: 85743 ☐ Change of address

Name: ERIK HANSON Address: 9901 W. COGGINS AVE

City: SUN CITY State: AZ Zip: 85351 ☐ Change of address

Name: CLYDE LEMONS Address: 3434 N. 48<sup>TH</sup> AVE

City: PHOENIX State: AZ Zip: 85031 ☐ Change of address

Name: BRIAN LINDSAY PMB #312 Address: 14700 N. F.L.W. BLVD

City: SCOTTSDALE State: AZ Zip: 85260 ☐ Change of address


**PRIVACY ACT STATEMENT** – This information is being collected pursuant to 30 U.S.C. 28, 43 CFR 3833.2, and ARS 27-208 in compliance with the laws of the USDI, Bureau of Land Management, and the State of Arizona. The purpose of this collection is to facilitate processing of claims or applications. This form is covered by Privacy Act Notice #INTERIOR/LLM-32 and is subject to the routine uses stated in that notice. Privacy Act Notice #INTERIOR/LLM-32 is available at the BLM Arizona State Office. This form may be locally reproduced.



## MAINTENANCE FEE PAYMENT

BUREAU OF LAND MANAGEMENT  
222 N CENTRAL AVENUE  
PHOENIX, AZ 85004  
602-417-9200  
www.az.blm.gov

Mining Claim Maintenance Fee Payment of \$125 per claim/site is due on or before September 1, 2004, in lieu of assessment work for the upcoming assessment year beginning September 1 of the year noted above.



AMC NUMBER	CLAIM/SITE NAME	COUNTY RECORDER DATA	SEC	TWP	RNG
353193 ✓	THE DESERT ROSE #2		3	4-S	5-W

List additional claims on the reverse side of this form.

☐ Check here if this is a change of address.

CLAIMANT NAME: THE RED SAND GROUP

ADDRESS: 11604 N. 114TH DRIVE

CITY: YOUNGTOWN STATE: AZ ZIP: 85363

PHONE: (623) 876-0841

SIGNATURE: Brian D. Boudray

Claimant or agent must sign to record with the County.

No of Claims: <u>1</u>	x \$125 = <u>125.00</u>
Check No: <u>Cash</u>	Init: <u>TES</u>
Receipt No: <u>941167</u>	
FOR BLM USE ONLY	

AMC NUMBER	CLAIM/SITE NAME	COUNTY RECORDER DATA	SEC'	TWP	RNG

43 CFR 3833.0-5(e) (August 30, 1994) requires that the names and current addresses of all owners shall be identified on all instruments to be recorded or filed.

Name: RON GUIRE Address: 11604 N. 114<sup>th</sup> DRIVE

City: YOUNGSTOWN State: AZ Zip: 85363 ☐ Change of address

Name: MARLA CLARK Address: 5898 N. CHAPARRAL ROAD

City: TUCSON State: AZ Zip: 85743 ☐ Change of address

Name: ERIK HANSON Address: 9901 W. COGGINS AVE

City: SUN CITY State: AZ Zip: 85351 ☐ Change of address

Name: CLYDE LEMONS Address: 3434 N. 48<sup>th</sup> AVE

City: PHOENIX State: AZ Zip: 85031 ☐ Change of address

Name: BRIAN LINDSAY PMB #312 Address: 14700 N. F.L.W. BLVD. #157

City: SCOTTSDALE State: AZ Zip: 85260 ☐ Change of address

**PRIVACY ACT STATEMENT** - This information is being collected pursuant to 30 U.S.C. 28, 43 CFR 3833.2, and ARS 27-208 in compliance with the laws of the USDI, Bureau of Land Management, and the State of Arizona. The purpose of this collection is to facilitate processing of claims or applications. This form is covered by Privacy Act Notice #INTERIOR/LLM-32 and is subject to the routine uses stated in that notice. Privacy Act Notice #INTERIOR/LLM-32 is available at the BLM Arizona State Office. This form may be locally reproduced.

## MAINTENANCE FEE PAYMENT

BUREAU OF LAND MANAGEMENT  
222 N CENTRAL AVENUE  
PHOENIX, AZ 85004  
602-417-9200  
www.az.blm.gov

Mining Claim Maintenance Fee Payment of \$125 per claim/site is due on or before September 1, 2004, in lieu of assessment work for the upcoming assessment year beginning September 1 of the year noted above.

RECEIVED B.L.M. AZ STATE OFFICE 2004 AUG 30 P 12:47 PHOENIX, ARIZONA
BLM Date Stamp

AMC NUMBER	CLAIM/SITE NAME	COUNTY RECORDER DATA	SEC	TWP	RNG
353354	THE SHARYN #1		10	4-S	5-W
353355	THE SHARYN #2		10	4-S	5-W
353356	THE SHARYN #3		10	4-S	5-W
353357	THE SHARYN #4		10	4-S	5-W
353358	THE SHARYN #5		9	4-S	5-W
353359	THE SHARYN #6		9	4-S	5-W
353360	THE SHARYN #7		9	4-S	5-W
353361	THE SHARYN #8		9	4-S	5-W
353362	THE SHARYN #9		9	4-S	5-W
353363	THE SHARYN #10		10	4-S	5-W

List additional claims on the reverse side of this form.

☐ Check here if this is a change of address.

CLAIMANT NAME: THE RED SAND GROUP  
ADDRESS: 11604 N. 114<sup>TH</sup> DRIVE  
CITY: YOUNGTOWN STATE: AZ ZIP: 85363  
PHONE: (623) 876-0841  
SIGNATURE: Brian D. Rindberg

Claimant or agent must sign to record with the County.

No of Claims: <u>10</u>	x \$125 = <u>1,250.00</u>
Check No: <u>3697</u>	Init: <u>JS</u>
Receipt No: <u>941167</u>	
FOR BLM USE ONLY	

AMC NUMBER	CLAIM/SITE NAME	COUNTY RECORDER DATA	SEC	TWP	RNG

43 CFR 3833.0-5(e) (August 30, 1994) requires that the names and current addresses of all owners shall be identified on all instruments to be recorded or filed.

Name: RON GUIRE Address: 11604 N. 114<sup>TH</sup> DRIVE

City: YOUNGTOWN State: AZ Zip: 85363 ☐ Change of address

Name: MARLA CLARK Address: 5898 N. CHAPARRAL ROAD

City: TUCSON State: AZ Zip: 85743 ☐ Change of address

Name: ERIK HANSEN Address: 9901 W. COGGINS AVE

City: SUN CITY State: AZ Zip: 85351 ☐ Change of address

Name: CLYDE LEMONS Address: 3434 N. 48<sup>TH</sup> AVE

City: PHOENIX State: AZ Zip: 85031 ☐ Change of address

Name: BRIAN LINDSAY PMB #312 Address: 14700 N. F.L.W. BLVD #157

City: SCOTTSDALE State: AZ Zip: 85260 ☐ Change of address

**PRIVACY ACT STATEMENT** – This information is being collected pursuant to 30 U.S.C. 28, 43 CFR 3833.2, and ARS 27-208 in compliance with the laws of the USDI, Bureau of Land Management, and the State of Arizona. The purpose of this collection is to facilitate processing of claims or applications. This form is covered by Privacy Act Notice #INTERIOR/LLM -32 and is subject to the routine uses stated in that notice. Privacy Act Notice #INTERIOR/LLM-32 is available at the BLM Arizona State Office. This form may be locally reproduced.



## MAINTENANCE FEE PAYMENT

BUREAU OF LAND MANAGEMENT  
222 N CENTRAL AVENUE  
PHOENIX, AZ 85004  
602-417-9200  
www.az.blm.gov

Mining Claim Maintenance Fee Payment of \$125 per claim/site is due on or before September 1, 2004, in lieu of assessment work for the upcoming assessment year beginning September 1 of the year noted above.

RECEIVED B.L.M. AZ STATE OFFICE 2004 AUG 30 P 12:47 PHOENIX, ARIZONA
BLM Date Stamp

AMC NUMBER	CLAIM/SITE NAME	COUNTY RECORDER DATA	SEC	TWP	RNG
355706	THE KELLEY #1		2	4-S	5-W
355707	THE KELLEY #2		2	4-S	5-W
355708	THE KELLEY #3		2	4-S	5-W
355709	THE KELLEY #4		2	4-S	5-W
355710	THE KELLEY #5		2	4-S	5-W
355711	THE KELLEY #6		2	4-S	5-W
355712	THE KELLEY #7		3	4-S	5-W
355713	THE KELLEY #8		3	4-S	5-W
355714	THE KELLEY #9		3	4-S	5-W

List additional claims on the reverse side of this form.

☐ Check here if this is a change of address.

CLAIMANT NAME: THE RED SAND GROUP  
ADDRESS: 11604 N. 114<sup>TH</sup> DRIVE  
CITY: YOUNGTOWN STATE: AZ ZIP: 85363  
PHONE: (623) 876-0841  
SIGNATURE: Brian D. Binkley

Claimant or agent must sign to record with the County.

No of Claims: <u>9</u>	x \$125 = <u>1125.00</u>
Check No: <u>1002</u>	Init: <u>VB</u>
Receipt No: <u>941167</u>	
FOR BLM USE ONLY	

FORM APPROVED OMB NO. 1004-0114  
Expires: December 31, 2006

AZ-3850-2  
(July 2004)

AMC NUMBER	CLAIM/SITE NAME	COUNTY RECORDER DATA	SEC	TWP	RNG

43 CFR 3833.0-5(e) (August 30, 1994) requires that the names and current addresses of all owners shall be identified on all instruments to be recorded or filed.

Name: RON GUIRE Address: 11604 N. 114<sup>th</sup> DRIVE

City: YOUNGTOWN State: AZ Zip: 85363 ☐ Change of address

Name: MARLA CLARK Address: 5898 N. CHAPARRAL ROAD

City: TOLSON State: AZ Zip: 85143 ☐ Change of address

Name: ERIK HANSEN Address: 9901 W. LOGGINS AVE

City: SUN CITY State: AZ Zip: 85351 ☐ Change of address

Name: CLYDE LEMONS Address: 3434 N. 48<sup>th</sup> AVE

City: PHOENIX State: AZ Zip: 85031 ☐ Change of address

Name: BRIAN LINDSAY PMB #312 Address: 14700 N. F.L.W. BLVD


City: SCOTTSDALE State: AZ Zip: 85260 ☐ Change of address

**PRIVACY ACT STATEMENT** – This information is being collected pursuant to 30 U.S.C. 28, 43 CFR 3833.2, and ARS 27-208 in compliance with the laws of the USDI, Bureau of Land Management, and the State of Arizona. The purpose of this collection is to facilitate processing of claims or applications. This form is covered by Privacy Act Notice #INTERIOR/LLM -32 and is subject to the routine uses stated in that notice. Privacy Act Notice #INTERIOR/LLM-32 is available at the BLM Arizona State Office. This form may be locally reproduced.

## MAINTENANCE FEE PAYMENT

BUREAU OF LAND MANAGEMENT  
222 N CENTRAL AVENUE  
PHOENIX, AZ 85004  
602-417-9200  
www.az.blm.gov

Mining Claim Maintenance Fee Payment of \$125 per claim/site is due on or before September 1, 2004, in lieu of assessment work for the upcoming assessment year beginning September 1 of the year noted above.



AMC NUMBER	CLAIM/SITE NAME	COUNTY RECORDER DATA	SEC	TWP	RNG
356326	THE VIKING #1		4	4-S	5-W
356327	THE VIKING #2		4	4-S	5-W

List additional claims on the reverse side of this form.

☐ Check here if this is a change of address.

CLAIMANT NAME: THE RED SAND GROUP  
ADDRESS: 11604 N. 114<sup>th</sup> DRIVE  
CITY: YOUNGTOWN STATE: AZ ZIP: 85363  
PHONE: (623) 876-0841  
SIGNATURE: Brian D. Hendrick

Claimant or agent must sign to record with the County.

No of Claims: <u>2</u>	x \$125 = <u>250.<sup>00</sup></u>
Check No: <u>Cash</u>	Init: <u>TEB</u>
Receipt No: <u>941167</u>	
FOR BLM USE ONLY	

FORM APPROVED OMB NO. 1004-0114  
Expires: December 31, 2006

AZ-3850-2  
(July 2004)

AMC NUMBER	CLAIM/SITE NAME	COUNTY RECORDER DATA	SEC	TWP	RNG

43 CFR 3833.0-5(e) (August 30, 1994) requires that the names and current addresses of all owners shall be identified on all instruments to be recorded or filed.

Name: RON GUIRE Address: 11604 N. 114<sup>th</sup> DRIVE

City: YOUNGSTOWN State: AZ Zip: 85303 ☐ Change of address

Name: MARIA CLARK Address: 5898 N. CHAPARRAL ROAD

City: TUCSON State: AZ Zip: 85743 ☐ Change of address

Name: ERIK HANSEN Address: 9901 W. COGGINS AVE

City: SUN CITY State: AZ Zip: 85351 ☐ Change of address

Name: CLYDE LEMONS Address: 3434 N. 48<sup>th</sup> AVE

City: PHOENIX State: AZ Zip: 85031 ☐ Change of address

Name: BRIAN LINDSAY PMB #312 Address: 14700 N. F.L.W. BLVD #157

City: SCOTTSDALE State: AZ Zip: 85260 ☐ Change of address

**PRIVACY ACT STATEMENT** – This information is being collected pursuant to 30 U.S.C. 28, 43 CFR 3833.2, and ARS 27-208 in compliance with the laws of the USDI, Bureau of Land Management, and the State of Arizona. The purpose of this collection is to facilitate processing of claims or applications. This form is covered by Privacy Act Notice #INTERIOR/LLM-32 and is subject to the routine uses stated in that notice. Privacy Act Notice #INTERIOR/LLM-32 is available at the BLM Arizona State Office. This form may be locally reproduced.



## MAINTENANCE FEE PAYMENT

BUREAU OF LAND MANAGEMENT  
222 N CENTRAL AVENUE  
PHOENIX, AZ 85004  
602-417-9200  
www.az.blm.gov

Mining Claim Maintenance Fee Payment of \$125 per claim/site is due on or before September 1, 2004, in lieu of assessment work for the upcoming assessment year beginning September 1 of the year noted above.

RECEIVED  
B.L.M. AZ STATE OFFICE  
2004 AUG 30 P 12:47  
PHOENIX, ARIZONA

BLM Date Stamp

AMC NUMBER	CLAIM/SITE NAME	COUNTY RECORDER DATA	SEC	TWP	RNG
355389	THE WILD GOOSE #1		3	4-S	5-W
355390	THE WILD GOOSE #2		3	4-S	5-W

List additional claims on the reverse side of this form.

☐ Check here if this is a change of address.

CLAIMANT NAME: THE RED SAND GROUP  
ADDRESS: 11604 N. 114<sup>th</sup> DRIVE  
CITY: YOUNGTOWN STATE: AZ ZIP: 85363  
PHONE: (623) 876-0841  
SIGNATURE: Brian D. Bending

Claimant or agent must sign to record with the County.

No of Claims: <u>2</u>	x \$125 = <u>250.00</u>
Check No: <u>Cash</u>	Init: <u>TBS</u>
Receipt No: <u>941167</u>	
FOR BLM USE ONLY	

AMC NUMBER	CLAIM/SITE NAME	COUNTY RECORDER DATA	SEC	TWP	RNG

43 CFR 3833.0-5(e) (August 30, 1994) requires that the names and current addresses of all owners shall be identified on all instruments to be recorded or filed.

Name: RON GUIRE Address: 11604 N. 114<sup>th</sup> DRIVE

City: YOUNGTOWN State: AZ Zip: 85363 ☐ Change of address

Name: MARLA CLARK Address: 5898 N. CHAPARRAL ROAD

City: TUCSON State: AZ Zip: 85743 ☐ Change of address

Name: ERIK HANSEN Address: 9901 W. COGGINS AVE

City: SUN CITY State: AZ Zip: 85351 ☐ Change of address

Name: CLYDE LEMONS Address: 3434 N. 48<sup>th</sup> AVE

City: PHOENIX State: AZ Zip: 85031 ☐ Change of address

Name: BRIAN LINDSAY PMB #312 Address: 14700 N. F.L.W. BLVD #157


City: SCOTTSDALE State: AZ Zip: 85260 ☐ Change of address

**PRIVACY ACT STATEMENT** – This information is being collected pursuant to 30 U.S.C. 28, 43 CFR 3833.2, and ARS 27-208 in compliance with the laws of the USDI, Bureau of Land Management, and the State of Arizona. The purpose of this collection is to facilitate processing of claims or applications. This form is covered by Privacy Act Notice #INTERIOR/LLM-32 and is subject to the routine uses stated in that notice. Privacy Act Notice #INTERIOR/LLM-32 is available at the BLM Arizona State Office. This form may be locally reproduced.

## MAINTENANCE FEE PAYMENT

BUREAU OF LAND MANAGEMENT  
222 N CENTRAL AVENUE  
PHOENIX, AZ 85004  
602-417-9200  
www.az.blm.gov

Mining Claim Maintenance Fee Payment of \$125 per claim/site is due on or before September 1, 2004, in lieu of assessment work for the upcoming assessment year beginning September 1 of the year noted above.



AMC NUMBER	CLAIM/SITE NAME	COUNTY RECORDER DATA	SEC	TWP	RNG
357576	THE RED MESA #1		10	4-S	5-W
357577	THE RED MESA #2		10	4-S	5-W
357578	THE RED MESA #3		10	4-S	5-W
357579	THE RED MESA #4		10	4-S	5-W
357580	THE RED MESA #5		10	4-S	5-W
357581	THE RED MESA #6		3	4-S	5-W
357582	THE RED MESA #7		3	4-S	5-W
357583	THE RED MESA #8		4	4-S	5-W
357584	THE RED MESA #9		4	4-S	5-W

List additional claims on the reverse side of this form.

☐ Check here if this is a change of address.

CLAIMANT NAME: THE RED SAND GROUP  
ADDRESS: 11604 N. 114TH DRIVE  
CITY: YOUNG TOWN STATE: AZ ZIP: 85363  
PHONE: (623) 876-0841  
SIGNATURE: Brian D. Ramsay

Claimant or agent must sign to record with the County.

No of Claims: <u>9</u>	x \$125 = <u>1125.00</u>
Check No: <u>3240</u>	Init: <u>TBS</u>
Receipt No: <u>941167</u>	
FOR BLM USE ONLY	

AMC NUMBER	CLAIM/SITE NAME	COUNTY RECORDER DATA	SEC	TWP	RNG

43 CFR 3833.0-5(e) (August 30, 1994) requires that the names and current addresses of all owners shall be identified on all instruments to be recorded or filed.

Name: RON GUIRE Address: 11604 N. 114<sup>TH</sup> AVE

City: YOUNGSTOWN State: AZ Zip: 85363 ☐ Change of address

Name: MARLA CLARK Address: 5898 N. CHAPARRAL ROAD

City: TUCSON State: AZ Zip: 85743 ☐ Change of address

Name: ERIK HANSEN Address: 9901 W. COGGINS AVE

City: SUN CITY State: AZ Zip: 85351 ☐ Change of address

Name: CLYDE LEMONS Address: 3434 N. 48<sup>TH</sup> AVE

City: PHOENIX State: AZ Zip: 85031 ☐ Change of address

Name: BRIAN LINDSAY P.M.B. #312 Address: 14700 N. F.L.W. BLV

City: SCOTTSDALE State: AZ Zip: 85260 ☐ Change of address


**PRIVACY ACT STATEMENT** – This information is being collected pursuant to 30 U.S.C. 28, 43 CFR 3833.2, and ARS 27-208 in compliance with the laws of the USDI, Bureau of Land Management, and the State of Arizona. The purpose of this collection is to facilitate processing of claims or applications. This form is covered by Privacy Act Notice #INTERIOR/LLM-32 and is subject to the routine uses stated in that notice. Privacy Act Notice #INTERIOR/LLM-32 is available at the BLM Arizona State Office. This form may be locally reproduced.



## MAINTENANCE FEE PAYMENT

BUREAU OF LAND MANAGEMENT  
222 N CENTRAL AVENUE  
PHOENIX, AZ 85004  
602-417-9200  
www.az.blm.gov

Mining Claim Maintenance Fee Payment of \$125 per claim/site is due on or before September 1, 2004, in lieu of assessment work for the upcoming assessment year beginning September 1 of the year noted above.



AMC NUMBER	CLAIM/SITE NAME	COUNTY RECORDER DATA	SEC	TWP	RNG
348966	THE NEW DESERT ROSE #1		4	4-S	5-W
348967	THE NEW DESERT ROSE #2		4	4-S	5-W
348968	THE NEW DESERT ROSE #3		3	4-S	5-W
348969	THE NEW DESERT ROSE #4		3	4-S	5-W
348970	THE NEW DESERT ROSE #5		3	4-S	5-W
348971	THE NEW DESERT ROSE #6		3	4-S	5-W

List additional claims on the reverse side of this form.

☐ Check here if this is a change of address.

CLAIMANT NAME: THE RED SAND GROUP  
ADDRESS: 11604 N. 114<sup>TH</sup> AVE DRIVE  
CITY: YOUNGTOWN STATE: AZ ZIP: 85363  
PHONE: (623) 876-0841  
SIGNATURE: Brian D. Boudary

Claimant or agent must sign to record with the County.

No of Claims: <u>6</u>	x \$125 = <u>750.<sup>00</sup></u>
Check No: <u>Cash</u>	Init: <u>TSS</u>
Receipt No: <u>941167</u>	
FOR BLM USE ONLY	

AMC NUMBER	CLAIM/SITE NAME	COUNTY RECORDER DATA	SEC	TWP	RNG

43 CFR 3833.0-5(e) (August 30, 1994) requires that the names and current addresses of all owners shall be identified on all instruments to be recorded or filed.

Name: RON GUIRE Address: 11604 N. 114<sup>TH</sup> DRIVE

City: YOUNGTOWN State: AZ Zip: 85363 ☐ Change of address

Name: MARIA CLARK Address: 5898 N. CHAPARRAL ROAD

City: TUCSON State: AZ Zip: 85743 ☐ Change of address

Name: ERIK HANSEN Address: 9901 W. COGGINS AVE

City: SUN CITY State: AZ Zip: 85351 ☐ Change of address

Name: CLYDE LEMONS Address: 3434 N. 48<sup>TH</sup> AVENUE

City: PHOENIX State: AZ Zip: 85031 ☐ Change of address

Name: BRIAN LINDSAY PNB #312 Address: 14700 N. F.L.W. BLVD #157

City: SCOTTSDALE State: AZ Zip: 85260 ☐ Change of address

**PRIVACY ACT STATEMENT** – This information is being collected pursuant to 30 U.S.C. 28, 43 CFR 3833.2, and ARS 27-208 in compliance with the laws of the USDI, Bureau of Land Management, and the State of Arizona. The purpose of this collection is to facilitate processing of claims or applications. This form is covered by Privacy Act Notice #INTERIOR/LLM-32 and is subject to the routine uses stated in that notice. Privacy Act Notice #INTERIOR/LLM-32 is available at the BLM Arizona State Office. This form may be locally reproduced.

**United States Department of the Interior**  
**Bureau of Land Management**  
BUSINESS & SUPPORT SVCS DIV  
222 N CENTRAL AVE  
PHOENIX, AZ 85004 -2203  
Phone: (602) 417-9200

## Receipt

No:

941167

**Transaction #:** 975533**Date of Transaction:** 08/30/2004

**CUSTOMER:** THE RED SAND GROUP  
11604 N 114TH DR  
YOUNGTOWN, AZ 85363

LINE #	QTY	DESCRIPTION	REMARKS	UNIT PRICE	TOTAL
1	1.00	LOCATABLE MINERALS / MINING CLAIMS-NOT NEW-UNADJUD,ONE AUTH NO. ONLY / MINING CLAIM MONEY RECEIVED (455) <b>CASES:</b> AMC348179/\$5250.00	MAIN 2005 (42)	- n/a -	5250.00
<b>TOTAL:</b>					<b>\$5,250.00</b>

PAYMENT INFORMATION			
1	AMOUNT:	\$1,050.00	POSTMARKED: N/A
	TYPE:	CASH	RECEIVED: 08/30/2004
	NAME:	THE RED SAND GROUP 11604 N 114TH DR YOUNGTOWN AZ 85363	
2	AMOUNT:	\$1,050.00	POSTMARKED: N/A
	TYPE:	CHECK	RECEIVED: 08/30/2004
	CHECK NO:	1002	
	NAME:	MCKEEBY, DANILE	
3	AMOUNT:	\$1,050.00	POSTMARKED: N/A
	TYPE:	CHECK	RECEIVED: 08/30/2004
	CHECK NO:	3240	
	NAME:	HANSEN, ERIK	
4	AMOUNT:	\$1,050.00	POSTMARKED: N/A
	TYPE:	CHECK	RECEIVED: 08/30/2004
	CHECK NO:	3697	
	NAME:	LEMONS, BERNICE	
5	AMOUNT:	\$1,050.00	POSTMARKED: N/A
	TYPE:	CHECK	RECEIVED: 08/30/2004
	CHECK NO:	602	
	NAME:	LINDSAY, BRIAN	

REMARKS

This receipt was generated by the automated BLM Collections and Billing System and is a paper representation of a portion of the official electronic record contained therein.



AMC 357576  
AMC 344725  
AMC 348979

### MAINTENANCE FEE PAYMENT

Mining Claim Maintenance Fee Payment of \$100 per claim or site is due on or before September 1, 2003, in lieu of assessment work for the upcoming assessment year beginning September 1 of the year noted above.

BUREAU OF LAND MANAGEMENT  
ARIZONA STATE OFFICE  
222 NORTH CENTRAL AVENUE  
PHOENIX, AZ 85004  
602-417-9200  
www.az.blm.gov

FOR BLM USE ONLY	
NO. OF CLAIMS: <u>5</u>	X \$100 = \$ <u>500.00</u>
RECEIPT NO.: _____	CHECK NO.: _____
INIT: <u>[Signature]</u>	

BLM SERIAL NUMBERS	NAME OF CLAIMS/SITES	COUNTY BOOK/DOCKET & PAGE OR FEE NUMBER
1. AMC <u># 348979</u>	<u>THE BEESTING # TWO</u>	_____
2. AMC <u># 348980</u>	<u>THE BEESTING # THREE</u>	_____
3. AMC <u># 348981</u>	<u>THE BEESTING # FOUR</u>	_____
4. AMC <u># 348982</u>	<u>THE BEESTING # FIVE</u>	_____
5. AMC <u># 348983</u>	<u>THE BEESTING # SIX</u>	_____
6. AMC _____	_____	_____
7. AMC _____	_____	_____
8. AMC _____	_____	_____
9. AMC _____	_____	_____
10. AMC _____	_____	_____

List additional claims on the reverse side of this form.

☐ CHECK HERE IF THIS IS A CHANGE OF ADDRESS

CLAIMANT'S NAME: THE LINDSAY LIVING TRUST  
ADDRESS: PMB #312 14700 N.F.L.W. BLVD #157  
CITY: SCOTTSDALE STATE: AZ ZIP: 85260  
PHONE: (480) 563-2594

Signature: Brian D. Lindsay  
To record with the County, one claimant or an agent must sign.

RECEIVED  
BLM AZ STATE OFFICE  
2003 AUG 26 P 12:16  
PHOENIX, ARIZONA

BLM DATE STAMP

9/25/03  
ENTERED INTO COMPUTER

NAME: \_\_\_\_\_ ADDRESS: \_\_\_\_\_  
CITY: \_\_\_\_\_ STATE: \_\_\_\_\_ ZIP: \_\_\_\_\_ IS THIS A NEW ADDRESS ☐

NAME: \_\_\_\_\_ ADDRESS: \_\_\_\_\_  
CITY: \_\_\_\_\_ STATE: \_\_\_\_\_ ZIP: \_\_\_\_\_ IS THIS A NEW ADDRESS ☐

NAME: \_\_\_\_\_ ADDRESS: \_\_\_\_\_  
CITY: \_\_\_\_\_ STATE: \_\_\_\_\_ ZIP: \_\_\_\_\_ IS THIS A NEW ADDRESS ☐

NAME: \_\_\_\_\_ ADDRESS: \_\_\_\_\_  
CITY: \_\_\_\_\_ STATE: \_\_\_\_\_ ZIP: \_\_\_\_\_ IS THIS A NEW ADDRESS ☐

NAME: \_\_\_\_\_ ADDRESS: \_\_\_\_\_  
CITY: \_\_\_\_\_ STATE: \_\_\_\_\_ ZIP: \_\_\_\_\_ IS THIS A NEW ADDRESS ☐

NAME: \_\_\_\_\_ ADDRESS: \_\_\_\_\_  
CITY: \_\_\_\_\_ STATE: \_\_\_\_\_ ZIP: \_\_\_\_\_ IS THIS A NEW ADDRESS ☐

NAME: \_\_\_\_\_ ADDRESS: \_\_\_\_\_  
CITY: \_\_\_\_\_ STATE: \_\_\_\_\_ ZIP: \_\_\_\_\_ IS THIS A NEW ADDRESS ☐

NAME: \_\_\_\_\_ ADDRESS: \_\_\_\_\_  
CITY: \_\_\_\_\_ STATE: \_\_\_\_\_ ZIP: \_\_\_\_\_ IS THIS A NEW ADDRESS ☐

August 28, 2002

FOR BLM USE ONLY

DATE ENTERED INTO COMPUTER: \_\_\_\_\_

INITIALS: \_\_\_\_\_ VERIFIED: \_\_\_\_\_

## MAINTENANCE FEE PAYMENT

Mining Claim Maintenance Fee Payment of \$100 per claim or site is due on or before September 1, 2003, in lieu of assessment work for the upcoming assessment year beginning September 1 of the year noted above.

BUREAU OF LAND MANAGEMENT  
ARIZONA STATE OFFICE  
222 NORTH CENTRAL AVENUE  
PHOENIX, AZ 85004  
602-417-9200  
www.az.blm.gov

FOR BLM USE ONLY  
NO. OF CLAIMS: 1 X \$100 = \$ 100.00  
RECEIPT NO.: \_\_\_\_\_ CHECK NO.: \_\_\_\_\_  
INIT: AC

BLM SERIAL NUMBERS	NAME OF CLAIMS/SITES	COUNTY BOOK/DOCKET & PAGE OR FEE NUMBER
-----------------------	----------------------	---

1. AMC <u># 344725</u>	<u>THE BEESTING #ONE</u>	
2. AMC _____	_____	_____
3. AMC _____	_____	_____
4. AMC _____	_____	_____
5. AMC _____	_____	_____
6. AMC _____	_____	_____
7. AMC _____	_____	_____
8. AMC _____	_____	_____
9. AMC _____	_____	_____
10. AMC _____	_____	_____

List additional claims on the reverse side of this form.

☐ CHECK HERE IF THIS IS A CHANGE OF ADDRESS

CLAIMANT'S NAME: THE LINDSAY LIVING TRUST  
ADDRESS: PMB #312 14700 N. F.L.W. BLVD #157  
CITY: SCOTTSDALE STATE: AZ ZIP: 85260  
PHONE: (480) 563-2594

Signature: Brian D. Lindsay  
To record with the County, one claimant or an agent must sign.

BLM DATE STAMP

9/25/03  
ENTERED INTO COMPUTER

RECEIVED  
B.L.M. AZ STATE OFFICE  
2003 AUG 26 P 12:16  
PHOENIX, ARIZONA

NAME: \_\_\_\_\_ ADDRESS: \_\_\_\_\_  
CITY: \_\_\_\_\_ STATE: \_\_\_\_\_ ZIP: \_\_\_\_\_ IS THIS A NEW ADDRESS ☐

NAME: \_\_\_\_\_ ADDRESS: \_\_\_\_\_  
CITY: \_\_\_\_\_ STATE: \_\_\_\_\_ ZIP: \_\_\_\_\_ IS THIS A NEW ADDRESS ☐

NAME: \_\_\_\_\_ ADDRESS: \_\_\_\_\_  
CITY: \_\_\_\_\_ STATE: \_\_\_\_\_ ZIP: \_\_\_\_\_ IS THIS A NEW ADDRESS ☐

NAME: \_\_\_\_\_ ADDRESS: \_\_\_\_\_  
CITY: \_\_\_\_\_ STATE: \_\_\_\_\_ ZIP: \_\_\_\_\_ IS THIS A NEW ADDRESS ☐

NAME: \_\_\_\_\_ ADDRESS: \_\_\_\_\_  
CITY: \_\_\_\_\_ STATE: \_\_\_\_\_ ZIP: \_\_\_\_\_ IS THIS A NEW ADDRESS ☐

NAME: \_\_\_\_\_ ADDRESS: \_\_\_\_\_  
CITY: \_\_\_\_\_ STATE: \_\_\_\_\_ ZIP: \_\_\_\_\_ IS THIS A NEW ADDRESS ☐

NAME: \_\_\_\_\_ ADDRESS: \_\_\_\_\_  
CITY: \_\_\_\_\_ STATE: \_\_\_\_\_ ZIP: \_\_\_\_\_ IS THIS A NEW ADDRESS ☐

NAME: \_\_\_\_\_ ADDRESS: \_\_\_\_\_  
CITY: \_\_\_\_\_ STATE: \_\_\_\_\_ ZIP: \_\_\_\_\_ IS THIS A NEW ADDRESS ☐

August 28, 2002

FOR BLM USE ONLY

DATE ENTERED INTO COMPUTER: \_\_\_\_\_

INITIALS: \_\_\_\_\_ VERIFIED: \_\_\_\_\_



## MAINTENANCE FEE PAYMENT

Mining Claim Maintenance Fee Payment of \$100 per claim or site is due on or before September 1, 2003, in lieu of assessment work for the upcoming assessment year beginning September 1 of the year noted above.

BUREAU OF LAND MANAGEMENT  
ARIZONA STATE OFFICE  
222 NORTH CENTRAL AVENUE  
PHOENIX, AZ 85004  
602-417-9200  
www.az.blm.gov

FOR BLM USE ONLY  
NO. OF CLAIMS: 9 X \$100 = \$ 900.<sup>00</sup>  
RECEIPT NO.: \_\_\_\_\_ CHECK NO.: \_\_\_\_\_  
INIT: [Signature]

BLM SERIAL  
NUMBERS

NAME OF CLAIMS/SITES

COUNTY  
BOOK/DOCKET & PAGE  
OR FEE NUMBER

1. AMC <u>#357576</u>	<u>RED MESA #1</u>	_____
2. AMC <u>#357577</u>	<u>RED MESA #2</u>	_____
3. AMC <u>#357578</u>	<u>RED MESA #3</u>	_____
4. AMC <u>#357579</u>	<u>RED MESA #4</u>	_____
5. AMC <u>#357580</u>	<u>RED MESA #5</u>	_____
6. AMC <u>#357581</u>	<u>RED MESA #6</u>	_____
7. AMC <u>#357582</u>	<u>RED MESA #7</u>	_____
8. AMC <u>#357583</u>	<u>RED MESA #8</u>	_____
9. AMC <u>#357584</u>	<u>RED MESA #9</u>	_____
10. AMC _____	_____	_____

List additional claims on the reverse side of this form.

☐ CHECK HERE IF THIS IS A CHANGE OF ADDRESS

CLAIMANT'S NAME: THE LINDSAY LIVING TRUST  
ADDRESS: PMB #312, 14700 N.F.L.W. BLVD #157  
CITY: SCOTTSDALE STATE: AZ ZIP: 85260  
PHONE: (480) 563-2594

Signature: Brian D. Lindsay  
To record with the County, one claimant or an agent must sign.

RECEIVED  
B.L.M. AZ STATE OFFICE  
2003 AUG 26 P 12:16  
PHOENIX, ARIZONA

BLM DATE STAMP

9/25/03

ENTERED INTO COMPUTER

NAME: \_\_\_\_\_ ADDRESS: \_\_\_\_\_

CITY: \_\_\_\_\_ STATE: \_\_\_\_\_ ZIP: \_\_\_\_\_ IS THIS A NEW ADDRESS ☐

NAME: \_\_\_\_\_ ADDRESS: \_\_\_\_\_

CITY: \_\_\_\_\_ STATE: \_\_\_\_\_ ZIP: \_\_\_\_\_ IS THIS A NEW ADDRESS ☐

NAME: \_\_\_\_\_ ADDRESS: \_\_\_\_\_

CITY: \_\_\_\_\_ STATE: \_\_\_\_\_ ZIP: \_\_\_\_\_ IS THIS A NEW ADDRESS ☐

NAME: \_\_\_\_\_ ADDRESS: \_\_\_\_\_

CITY: \_\_\_\_\_ STATE: \_\_\_\_\_ ZIP: \_\_\_\_\_ IS THIS A NEW ADDRESS ☐

NAME: \_\_\_\_\_ ADDRESS: \_\_\_\_\_

CITY: \_\_\_\_\_ STATE: \_\_\_\_\_ ZIP: \_\_\_\_\_ IS THIS A NEW ADDRESS ☐

NAME: \_\_\_\_\_ ADDRESS: \_\_\_\_\_

CITY: \_\_\_\_\_ STATE: \_\_\_\_\_ ZIP: \_\_\_\_\_ IS THIS A NEW ADDRESS ☐

NAME: \_\_\_\_\_ ADDRESS: \_\_\_\_\_

CITY: \_\_\_\_\_ STATE: \_\_\_\_\_ ZIP: \_\_\_\_\_ IS THIS A NEW ADDRESS ☐

NAME: \_\_\_\_\_ ADDRESS: \_\_\_\_\_

CITY: \_\_\_\_\_ STATE: \_\_\_\_\_ ZIP: \_\_\_\_\_ IS THIS A NEW ADDRESS ☐

August 28, 2002

FOR BLM USE ONLY

DATE ENTERED INTO COMPUTER: \_\_\_\_\_

INITIALS: \_\_\_\_\_ VERIFIED: \_\_\_\_\_

**United States Department of the Interior**  
**Bureau of Land Management**  
BUSINESS & SUPPORT SVCS DIV  
222 N CENTRAL AVE  
PHOENIX, AZ 85004 -2203  
Phone: (602) 417-9200

## Receipt

No:

738771

**Transaction #:** 768294**Date of Transaction:** 08/26/2003

**CUSTOMER:** BRIAN LINDSAY  
LINDSAY LIVING TRUST  
PMB #312  
14700 N. F.L.W. BLVD. #157  
SCOTTSDALE, AZ 85260

LINE #	QTY	DESCRIPTION	REMARKS	UNIT PRICE	TOTAL
1	1.00	LOCATABLE MINERALS / MINING CLAIMS-NOT NEW-UNADJUD, ONE AUTH NO. ONLY / MINING CLAIM MONEY RECEIVED (455) <b>CASES:</b> AMC344725/\$1500.00	MAINT 2004 (15)	- n/a -	1500.00
<b>TOTAL:</b>					<b>\$1,500.00</b>

PAYMENT INFORMATION			
1	<b>AMOUNT:</b>	\$1,500.00	<b>POSTMARKED:</b> N/A
	<b>TYPE:</b>	CHECK	<b>RECEIVED:</b> 08/26/2003
	<b>CHECK NO:</b>	353	
	<b>NAME:</b>	LINDSAY LIVING TRUST LINDSAY, BRIAN PMB #312 14700 N. F.L.W. BLVD. #157 SCOTTSDALE AZ 85260	

## REMARKS

This receipt was generated by the automated BLM Collections and Billing System and is a paper representation of a portion of the official electronic record contained therein.



**NOTICE!!**

**These documents have been scanned!**

**Do not place un-scanned documents beneath this notice!**

**Do not remove this notice from this file!**

GPO Jacket No. 560-102  
Print Order 61540  
Rise Business Services, LLC  
Job=AZ15 6/6/2019



Box Number= AZ15123



Claim Begin-End: AMC357576-AMC357584

**5 Miscellaneous**



AZ15123-10

AMC357117-AMC357871



**NO  
DOCUMENTS  
FOUND**

NO DOCUMENTS FOUND  
NO DOCUMENTS FOUND

**NOTICE!!**

**These documents have been scanned!**

**Do not place un-scanned documents beneath this notice!**

**Do not remove this notice from this file!**

GPO Jacket No. 560-102  
Print Order 61540  
Rise Business Services, LLC  
Job=AZ15 6/6/2019



Box Number= AZ15123



Claim Begin-End: AMC357576-AMC357584

**6 Location Notices-Amendments and Supporting Documents**



AZ15123-10

AMC357117-AMC357871

**DEPARTMENT OF THE INTERIOR**  
**BUREAU OF LAND MANAGEMENT**  
**MINING CLAIMS**  
**(MASS) Serial Register Page**

RunDate/Time:12/20/04 11:48 AM

Page: 3 of 9

01 05-10-1872;017STAT0091;30USC26,28,34  
Case Type 384101: LODE CLAIM  
Commodity:  
Claim Name: RED MESA #3  
Case Disposition: ACTIVE

Serial Number  
AMC357578

<u>Name &amp; Address</u>	<u>Int Rel</u>	<u>% Interest</u>
RED SAND GROUP LLC 11604 N 114 DR YOUNGTOWN, AZ 85363	CLAIMANT	0.0000000

<u>County/State</u>	<u>District</u>
MARICOPA County, AZ	PHOENIX FIELD OFFICE

<u>Mer Twp</u>	<u>Rng</u>	<u>Sec</u>	<u>Subdivision</u>
14	0040S	0050W	010 SE

<u>Act Date</u>	<u>Code</u>	<u>Action Text</u>	<u>Action Remarks</u>	<u>Receipt Number</u>
03/11/2003	403	LOCATION DATE		
04/02/2003	395	RECORDATION NOTICE RECD	\$25.00;1	656166
08/30/2004	582	MAINTENANCE FEE/\$125	2005	941167
08/26/2003	482	MAINTENANCE FEE/\$100	2004	738771
04/02/2003	484	LOCATION YEAR / MAINTENAN	2003	656166
12/17/2004	669	LAND STATUS CHECKED		
08/25/2003	396	TRF OF INTEREST FILED	LINDSAY LIVING TRST	740584
04/02/2003	501	ACCT ADV IN LEAD FILE	AMC357576;	

<u>Line Nr</u>	<u>Remarks</u>
----------------	----------------

**DEPARTMENT OF THE INTERIOR  
BUREAU OF LAND MANAGEMENT  
MINING CLAIMS  
(MASS) Serial Register Page**

RunDate/Time:12/20/04 11:48 AM

Page: 4 of 9

**01 05-10-1872;017STAT0091;30USC26,28,34**  
**Case Type 384101: LODE CLAIM**  
**Commodity:**  
**Claim Name: RED MESA #4**  
**Case Disposition: ACTIVE**

Serial Number  
**AMC357579**

<u>Name &amp; Address</u>	<u>Int Rel</u>	<u>% Interest</u>
RED SAND GROUP LLC 11604 N 114 DR YOUNGTOWN, AZ 85363	CLAIMANT	0.0000000

<u>County/State</u>	<u>District</u>
MARICOPA County, AZ	PHOENIX FIELD OFFICE

<u>Mer Twp Rng Sec</u>	<u>Subdivision</u>
14 0040S 0050W 010	SW

<u>Act Date</u>	<u>Code</u>	<u>Action Text</u>	<u>Action Remarks</u>	<u>Receipt Number</u>
03/11/2003	403	LOCATION DATE		
04/02/2003	395	RECORDATION NOTICE RECD	\$25.00;1	656166
08/30/2004	582	MAINTENANCE FEE/\$125	2005	941167
08/26/2003	482	MAINTENANCE FEE/\$100	2004	738771
04/02/2003	484	LOCATION YEAR / MAINTENAN	2003	656166
12/17/2004	669	LAND STATUS CHECKED		
08/25/2003	396	TRF OF INTEREST FILED	LINDSAY LIVING TRST	740584
04/02/2003	501	ACCT ADV IN LEAD FILE	AMC357576;	

<u>Line Nr</u>	<u>Remarks</u>
----------------	----------------



**DEPARTMENT OF THE INTERIOR  
BUREAU OF LAND MANAGEMENT  
MINING CLAIMS  
(MASS) Serial Register Page**

RunDate/Time:12/20/04 11:48 AM

Page: 5 of 9

**01 05-10-1872;017STAT0091;30USC26,28,34**  
**Case Type 384101: LODE CLAIM**  
**Commodity:**  
**Claim Name: RED MESA #5**  
**Case Disposition: ACTIVE**

Serial Number  
**AMC357580**

<u>Name &amp; Address</u>	<u>Int Rel</u>	<u>% Interest</u>
RED SAND GROUP LLC                      11604 N 114 DR                      YOUNGTOWN, AZ 85363	CLAIMANT	0.0000000

<u>County/State</u>	<u>District</u>
MARICOPA County, AZ	PHOENIX FIELD OFFICE

<u>Mer Twp</u>	<u>Rng</u>	<u>Sec</u>	<u>Subdivision</u>
14	0040S	0050W	010 SE

<u>Act Date</u>	<u>Code</u>	<u>Action Text</u>	<u>Action Remarks</u>	<u>Receipt Number</u>
03/11/2003	403	LOCATION DATE		
04/02/2003	395	RECORDATION NOTICE RECD	\$25.00;1	656166
08/30/2004	582	MAINTENANCE FEE/\$125	2005	941167
08/26/2003	482	MAINTENANCE FEE/\$100	2004	738771
04/02/2003	484	LOCATION YEAR / MAINTENAN	2003	656166
12/17/2004	669	LAND STATUS CHECKED		
08/25/2003	396	TRF OF INTEREST FILED	LINDSAY LIVING TRST	740584
04/02/2003	501	ACCT ADV IN LEAD FILE	AMC357576;	

<u>Line Nr</u>	<u>Remarks</u>
----------------	----------------

**DEPARTMENT OF THE INTERIOR  
BUREAU OF LAND MANAGEMENT  
MINING CLAIMS  
(MASS) Serial Register Page**

RunDate/Time:12/20/04 11:48 AM

Page: 6 of 9

**01 05-10-1872;017STAT0091;30USC26,28,34**  
**Case Type 384101: LODE CLAIM**  
**Commodity:**  
**Claim Name: RED MESA #6**  
**Case Disposition: ACTIVE**

**Serial Number**  
**AMC357581**

<u>Name &amp; Address</u>	<u>Int Rel</u>	<u>% Interest</u>
RED SAND GROUP LLC                      11604 N 114 DR                      YOUNGTOWN, AZ 85363	CLAIMANT	0.0000000

<u>County/State</u>	<u>District</u>
MARICOPA County, AZ	PHOENIX FIELD OFFICE

<u>Mer</u>	<u>Twp</u>	<u>Rng</u>	<u>Sec</u>	<u>Subdivision</u>
14	0040S	0050W	003	SE

<u>Act Date</u>	<u>Code</u>	<u>Action Text</u>	<u>Action Remarks</u>	<u>Receipt Number</u>
03/11/2003	403	LOCATION DATE		
04/02/2003	395	RECORDATION NOTICE RECD	\$25.00;1	656166
08/30/2004	582	MAINTENANCE FEE/\$125	2005	941167
08/26/2003	482	MAINTENANCE FEE/\$100	2004	738771
04/02/2003	484	LOCATION YEAR / MAINTENAN	2003	656166
12/17/2004	669	LAND STATUS CHECKED		
08/25/2003	396	TRF OF INTEREST FILED	LINDSAY LIVING TRST	740584
04/02/2003	501	ACCT ADV IN LEAD FILE	AMC357576;	

<u>Line Nr</u>	<u>Remarks</u>
----------------	----------------

**DEPARTMENT OF THE INTERIOR  
BUREAU OF LAND MANAGEMENT  
MINING CLAIMS  
(MASS) Serial Register Page**

RunDate/Time:12/20/04 11:48 AM

Page: 7 of 9

**01 05-10-1872;017STAT0091;30USC26,28,34**  
**Case Type 384101: LODE CLAIM**  
**Commodity:**  
**Claim Name: RED MESA #7**  
**Case Disposition: ACTIVE**

**Serial Number**  
**AMC357582**

<u>Name &amp; Address</u>	<u>Int Rel</u>	<u>% Interest</u>
RED SAND GROUP LLC 11604 N 114 DR YOUNGTOWN, AZ 85363	CLAIMANT	0.0000000

<u>County/State</u>	<u>District</u>
MARICOPA County, AZ	PHOENIX FIELD OFFICE

<u>Mer Twp</u>	<u>Rng</u>	<u>Sec</u>	<u>Subdivision</u>
14	0040S	0050W	003 SE
14	0040S	0050W	010 NE

<u>Act Date</u>	<u>Code</u>	<u>Action Text</u>	<u>Action Remarks</u>	<u>Receipt Number</u>
03/11/2003	403	LOCATION DATE		
04/02/2003	395	RECORDATION NOTICE RECD	\$25.00;1	656166
08/30/2004	582	MAINTENANCE FEE/\$125	2005	941167
08/26/2003	482	MAINTENANCE FEE/\$100	2004	738771
04/02/2003	484	LOCATION YEAR / MAINTENAN	2003	656166
12/17/2004	669	LAND STATUS CHECKED		
08/25/2003	396	TRF OF INTEREST FILED	LINDSAY LIVING TRST	740584
04/02/2003	501	ACCT ADV IN LEAD FILE	AMC357576;	

<u>Line Nr</u>	<u>Remarks</u>
----------------	----------------

**DEPARTMENT OF THE INTERIOR  
BUREAU OF LAND MANAGEMENT  
MINING CLAIMS  
(MASS) Serial Register Page**

RunDate/Time:12/20/04 11:48 AM

Page: 8 of 9

01 05-10-1872;017STAT0091;30USC26,28,34  
Case Type 384101: LODE CLAIM  
Commodity:  
Claim Name: RED MESA #8  
Case Disposition: ACTIVE

Serial Number  
AMC357583

<u>Name &amp; Address</u>	<u>Int Rel</u>	<u>% Interest</u>
RED SAND GROUP LLC 11604 N 114 DR YOUNGTOWN, AZ 85363	CLAIMANT	0.0000000

<u>County/State</u>	<u>District</u>
MARICOPA County, AZ	PHOENIX FIELD OFFICE

<u>Mer Twp</u>	<u>Rng</u>	<u>Sec</u>	<u>Subdivision</u>
14	0040S	0050W	004 SE

<u>Act Date</u>	<u>Code</u>	<u>Action Text</u>	<u>Action Remarks</u>	<u>Receipt Number</u>
03/11/2003	403	LOCATION DATE		
04/02/2003	395	RECORDATION NOTICE RECD	\$25.00;1	656166
08/30/2004	582	MAINTENANCE FEE/\$125	2005	941167
08/26/2003	482	MAINTENANCE FEE/\$100	2004	738771
04/02/2003	484	LOCATION YEAR / MAINTENAN	2003	656166
12/17/2004	669	LAND STATUS CHECKED		
08/25/2003	396	TRF OF INTEREST FILED	LINDSAY LIVING TRST	740584
04/02/2003	501	ACCT ADV IN LEAD FILE	AMC357576;	

<u>Line Nr</u>	<u>Remarks</u>
----------------	----------------



**DEPARTMENT OF THE INTERIOR  
BUREAU OF LAND MANAGEMENT  
MINING CLAIMS  
(MASS) Serial Register Page**

RunDate/Time:12/20/04 11:48 AM

Page: 9 of 9

01 05-10-1872;017STAT0091;30USC26,28,34  
Case Type 384101: LODE CLAIM  
Commodity:  
Claim Name: RED MESA #9  
Case Disposition: ACTIVE

Serial Number  
AMC357584

<u>Name &amp; Address</u>	<u>Int. Rel</u>	<u>% Interest</u>
RED SAND GROUP LLC 11604 N 114 DR YOUNGTOWN, AZ 85363	CLAIMANT	0.0000000

<u>County/State</u>	<u>District</u>
MARICOPA County, AZ	PHOENIX FIELD OFFICE

<u>Mer</u>	<u>Twp</u>	<u>Rng</u>	<u>Sec</u>	<u>Subdivision</u>
14	0040S	0050W	004	SE
14	0040S	0050W	009	NE

<u>Act Date</u>	<u>Code</u>	<u>Action Text</u>	<u>Action Remarks</u>	<u>Receipt Number</u>
03/11/2003	403	LOCATION DATE		
04/02/2003	395	RECORDATION NOTICE RECD	\$25.00;1	656166
08/30/2004	582	MAINTENANCE FEE/\$125	2005	941167
08/26/2003	482	MAINTENANCE FEE/\$100	2004	738771
04/02/2003	484	LOCATION YEAR / MAINTENAN	2003	656166
12/17/2004	669	LAND STATUS CHECKED		
08/25/2003	396	TRF OF INTEREST FILED	LINDSAY LIVING TRST	740584
04/02/2003	501	ACCT ADV IN LEAD FILE	AMC357576;	

<u>Line Nr</u>	<u>Remarks</u>
----------------	----------------

**DEPARTMENT OF THE INTERIOR**  
**BUREAU OF LAND MANAGEMENT**  
**MINING CLAIMS**  
**(MASS) Serial Register Page**

RunDate/Time:12/20/04 11:47 AM

Page: 1 of 9

**01 05-10-1872;017STAT0091;30USC26,28,34**  
**Case Type 384101: LODE CLAIM**  
**Commodity:**  
**Claim Name: RED MESA #1**  
**Case Disposition: ACTIVE**

**Serial Number**  
**AMC357576**

<u>Name &amp; Address</u>	<u>Int. Rel</u>	<u>% Interest</u>
RED SAND GROUP LLC 11604 N 114 DR YOUNGTOWN, AZ 85363	CLAIMANT	0.0000000

<u>County/State</u>	<u>District</u>
MARICOPA County, AZ	PHOENIX FIELD OFFICE

<u>Mer Twp</u>	<u>Rng</u>	<u>Sec</u>	<u>Subdivision</u>
14	0040S	0050W	010 NE SE

<u>Act Date</u>	<u>Code</u>	<u>Action Text</u>	<u>Action Remarks</u>	<u>Receipt Number</u>
03/11/2003	403	LOCATION DATE		
04/02/2003	395	RECORDATION NOTICE RECD	\$25.00;1	656166
08/30/2004	582	MAINTENANCE FEE/\$125	2005	941167
08/26/2003	482	MAINTENANCE FEE/\$100	2004	738771
04/02/2003	484	LOCATION YEAR / MAINTENAN	2003	656166
12/17/2004	669	LAND STATUS CHECKED		
08/25/2003	396	TRF OF INTEREST FILED	LINDSAY LIVING TRST	740584
04/02/2003	501	ACCT ADV IN LEAD FILE	AMC357576;	
03/06/2003	404	COUNTY RECORDATION	200301210	

<u>Line Nr</u>	<u>Remarks</u>
----------------	----------------

DEPARTMENT OF THE INTERIOR  
BUREAU OF LAND MANAGEMENT  
MINING CLAIMS  
(MASS) Serial Register Page

RunDate/Time:12/20/04 11:47 AM

Page: 2 of 9

01 05-10-1872;017STAT0091;30USC26,28,34  
Case Type 384101: LODE CLAIM  
Commodity:  
Claim Name: RED MESA #2  
Case Disposition: ACTIVE

Serial Number  
AMC357577


<u>Name &amp; Address</u>	<u>Int Rel</u>	<u>% Interest</u>
RED SAND GROUP LLC 11604 N 114 DR YOUNGTOWN, AZ 85363	CLAIMANT	0.0000000

<u>County/State</u>	<u>District</u>
MARICOPA County, AZ	PHOENIX FIELD OFFICE

<u>Mer Twp</u>	<u>Rng</u>	<u>Sec</u>	<u>Subdivision</u>
14	0040S	0050W	010 SW

<u>Act Date</u>	<u>Code</u>	<u>Action Text</u>	<u>Action Remarks</u>	<u>Receipt Number</u>
03/11/2003	403	LOCATION DATE		
04/02/2003	395	RECORDATION NOTICE RECD	\$25.00;1	656166
08/30/2004	582	MAINTENANCE FEE/\$125	2005	941167
08/26/2003	482	MAINTENANCE FEE/\$100	2004	738771
04/02/2003	484	LOCATION YEAR / MAINTENAN	2003	656166
12/17/2004	669	LAND STATUS CHECKED		
08/25/2003	396	TRF OF INTEREST FILED	LINDSAY LIVING TRST	740584
04/02/2003	501	ACCT ADV IN LEAD FILE	AMC357576;	

<u>Line Nr</u>	<u>Remarks</u>
----------------	----------------



OFFICIAL RECORDS OF  
MARICOPA COUNTY RECORDER  
HELEN PURCELL

2012-0589274 07/06/12 10:14 AM  
43 OF 51

MUSSEJ

☒ Amendment to — ☒ Original Notice AMC # 357576 COUNTY: 2003-0406851

LOCATION NOTICE FOR LOSE MINING CLAIM

NOTICE IS HEREBY GIVEN that the RED MESA #1

by THE RED SAND GROUP whose current mailing  
address is 15025 N. 60th STREET  
SCOTTSDALE, ARIZONA 85254

BLM  
Date  
Stamp

RECEIVED  
BLM AZ STATE OFFICE  
2012 JUL - 6 A 11:22  
PHOENIX, ARIZONA

The general course of this claim is West to East and it is situated in MARICOPA  
County, Arizona. This claim is 1500 feet in length and 600 feet in width. This claim runs  
from the location monument on which this location notice is posted approximately 300 feet in a  
North direction to the North end line and 300 feet in a South direction to the  
South end line. This claim is marked by six monuments, one at each corner and one at the center of each  
end line of the claim.

The location monument on which this notice is posted is situated within Section 10, Township 4  
S, Range 5 W Gila Salt River Base Meridian, Arizona and this claim encompasses portions  
of the following quarter section (s) section (s), Township (s) and Range (s) S.E. 1/4 of Sec. 10,  
and the N.E. 1/4 of Sec. 10, T4S, R5W

Gila Salt River Base and Meridian, Arizona

The locality of this claim with reference to some natural object or permanent monument and additional information  
(if any) concerning its locality are as follows: The N.W. corner of the claim is approximately 8065'  
in a South-Easterly direction from the brass marker of sec's #33,34,3,&4, T4S, R5W

DATED AND POSTED on the ground this 30th day of November, 20 11.

LOCATOR (s) Ronald K. Guier

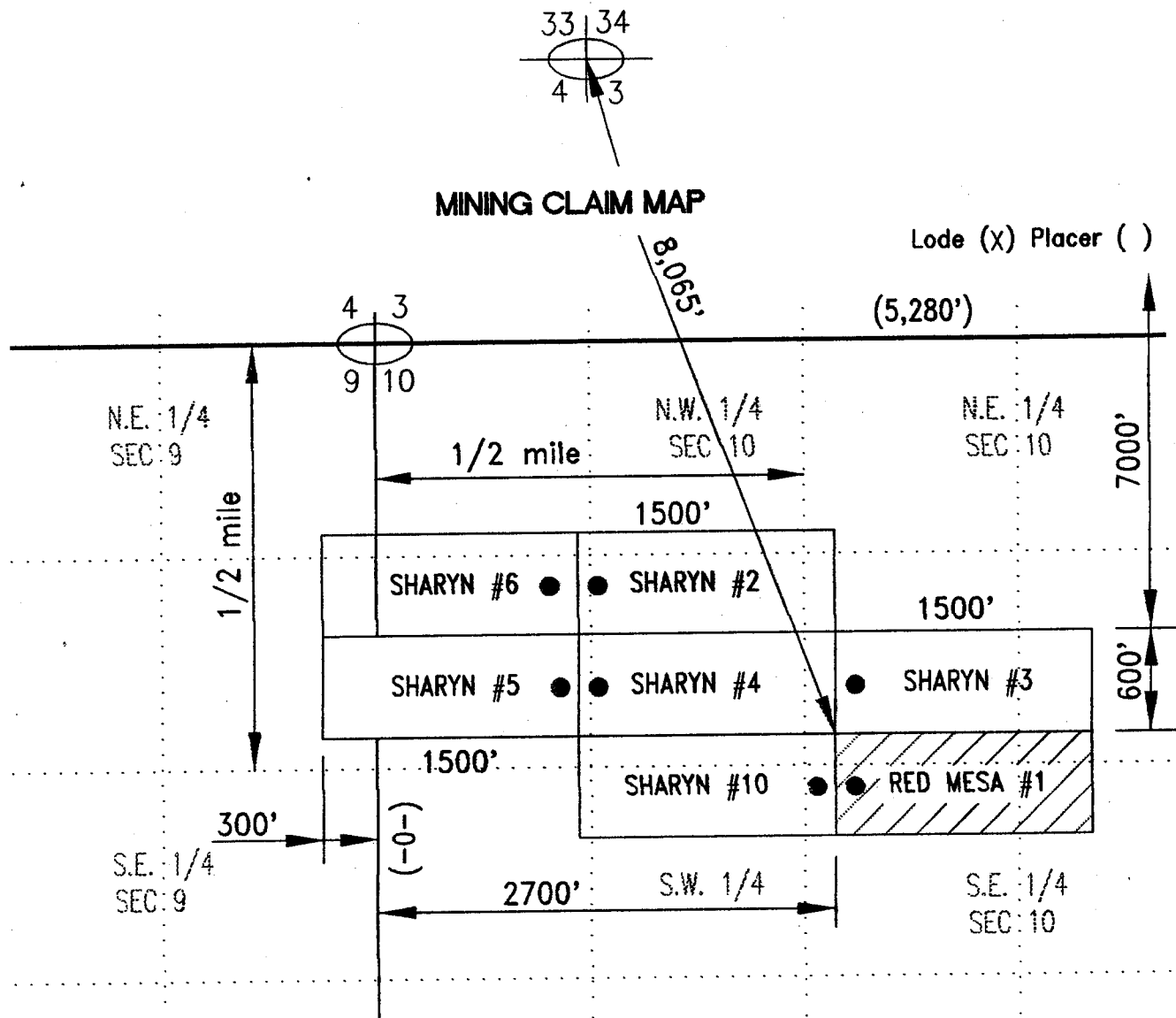
ENTERED INTO COMPUTER

8/16/2012

Form MCF100  
Revised July 2005

ame  
357576






1. The above map depicts the RED MESA #1 mining claim which is located in Section (s) 10, Township 4 S, Range 5 W, Gila and Salt River Base and Meridian, MARICOPA County, Arizona
2. The type of corner and location monuments used are as follows: 2" ROUND TREE POSTS
3. The bearings and distances in degrees and feet between claim corners are as depicted on the map.

Form MCF100a  
Revised July 2005

This form is available from the Arizona Department of mines & Mineral Resources and may be reproduced.



OFFICIAL RECORDS OF  
MARICOPA COUNTY RECORDER  
HELEN PURCELL  
2012-0589275 07/06/12 10:14 AM  
44 OF 51

MUSSEJ

☒ Amendment to — ☒ Original Notice AMC # 357577 COUNTY: 2003-0406852

LOCATION NOTICE FOR LODE MINING CLAIM

NOTICE IS HEREBY GIVEN that the RED MESA #2

by THE RED SAND GROUP whose current mailing  
address is 15025 N. 60th STREET  
SCOTTSDALE, ARIZONA 85254

BLM  
Date  
Stamp

RECEIVED  
BLM AZ STATE OFFICE  
2012 JUL -6 A 11:23  
PHOENIX, ARIZONA

The general course of this claim is East to West and it is situated in MARICOPA  
County, Arizona. This claim is 1500 feet in length and 600 feet in width. This claim runs  
from the location monument on which this location notice is posted approximately 300 feet in a  
North direction to the North end line and 300 feet in a South direction to the  
South end line. This claim is marked by six monuments, one at each corner and one at the center of each  
end line of the claim.

The location monument on which this notice is posted is situated within Section 10, Township 4  
S, Range 5 W Gila Salt River Base Meridian, Arizona and this claim encompasses portions  
of the following quarter section (s) section (s), Township (s) and Range (s) S.E. 1/4 of Sec. 10,  
and the S.W. 1/4 of Sec. 10, T4S, R5W

Gila Salt River Base and Meridian, Arizona

The locality of this claim with reference to some natural object or permanent monument and additional information  
(if any) concerning its locality are as follows: The S.E. corner of the claim is approximately 9205'  
in a South-Easterly direction from the brass marker of sec's #33,34,3,&4, T4S, R5W

DATED AND POSTED on the ground this 30th day of November, 20 11.

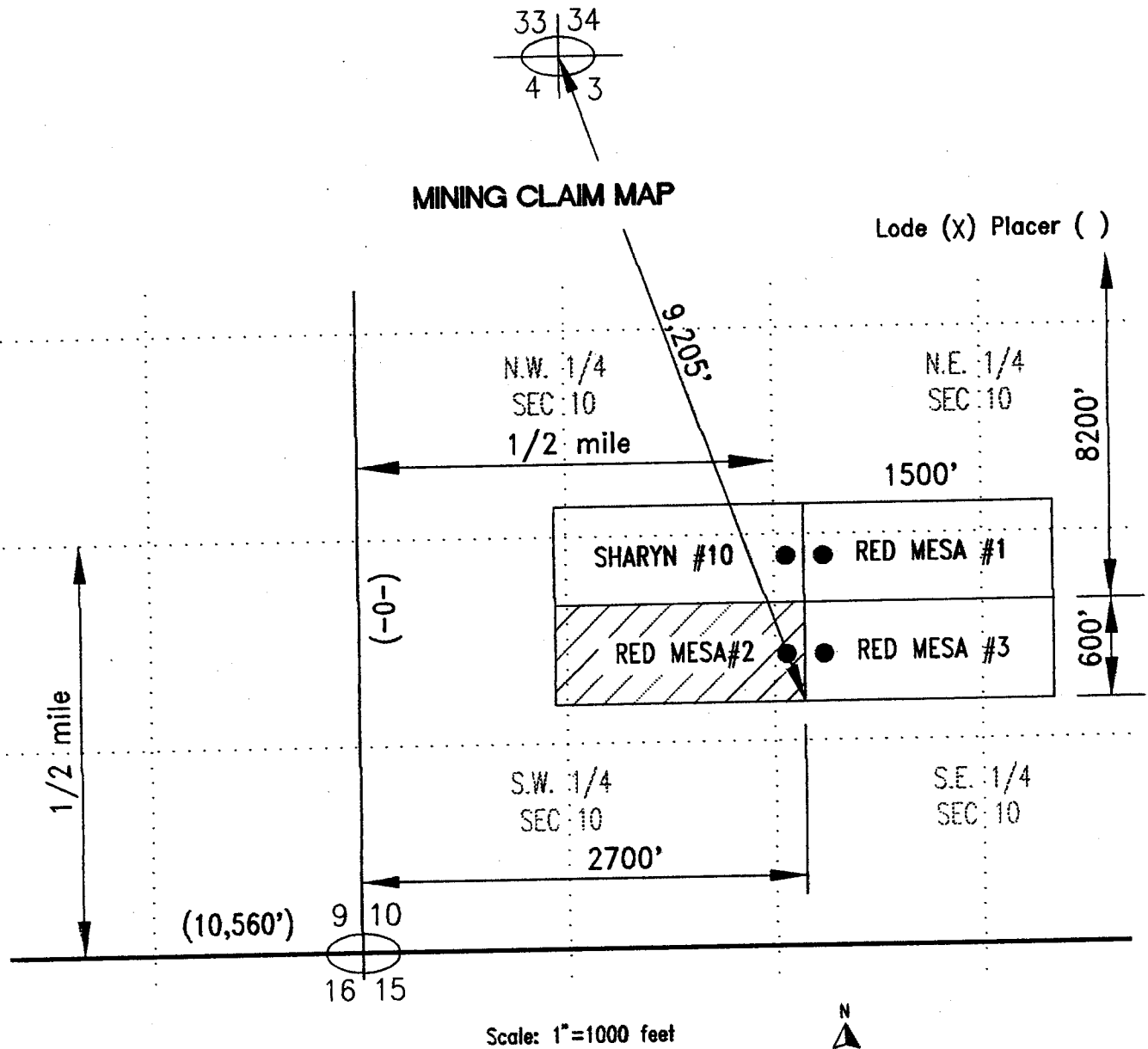
LOCATOR (s) Ronald K Guin

ENTERED INTO COMPC

8/16/2012 TS

Form MCF100  
Revised July 2005


Amc 357577



- The above map depicts the RED MESA #2 mining claim which is located in Section (s) 10, Township 4 S, Range 5 W, Gila and Salt River Base and Meridian, MARICOPA County, Arizona
- The type of corner and location monuments used are as follows: 2" ROUND TREE POSTS
- The bearings and distances in degrees and feet between claim corners are as depicted on the map.

Form MCF100a  
Revised July 2005

This form is available from the Arizona Department of mines & Mineral Resources and may be reproduced.



OFFICIAL RECORDS OF  
MARICOPA COUNTY RECORDER  
HELEN PURCELL

2012-0589276 07/06/12 10:14 AM  
45 OF 51

MUSSEJ

☒ Amendment to — ☒ Original Notice AMC # 357578 COUNTY: 2003-0406853

LOCATION NOTICE FOR LODE MINING CLAIM

NOTICE IS HEREBY GIVEN that the RED MESA #3

by THE RED SAND GROUP whose current mailing  
address is 15025 N. 60th STREET  
SCOTTSDALE, ARIZONA 85254

BLM  
Date  
Stamp

RECEIVED  
BLM AZ STATE OFFICE  
2012 JUL - 6 A 11:23  
PHOENIX, ARIZONA

The general course of this claim is West to East and it is situated in MARICOPA  
County, Arizona. This claim is 1500 feet in length and 600 feet in width. This claim runs  
from the location monument on which this location notice is posted approximately 300 feet in a  
North direction to the North end line and 300 feet in a South direction to the  
South end line. This claim is marked by six monuments, one at each corner and one at the center of each  
end line of the claim.

The location monument on which this notice is posted is situated within Section 10, Township 4  
S, Range 5 W Gila Salt River Base Meridian, Arizona and this claim encompasses portions  
of the following quarter section (s) section (s), Township (s) and Range (s) S.E. 1/4 of Sec. 10, T4S, R5W

Gila Salt River Base and Meridian, Arizona

The locality of this claim with reference to some natural object or permanent monument and additional information  
(if any) concerning its locality are as follows: The S.W. corner of the claim is approximately 9205'  
in a South-Easterly direction from the brass marker of sec's #33,34,3,&4, T4S, R5W

DATED AND POSTED on the ground this 30th day of November, 20 11.

LOCATOR (s) Ronald K Gwin

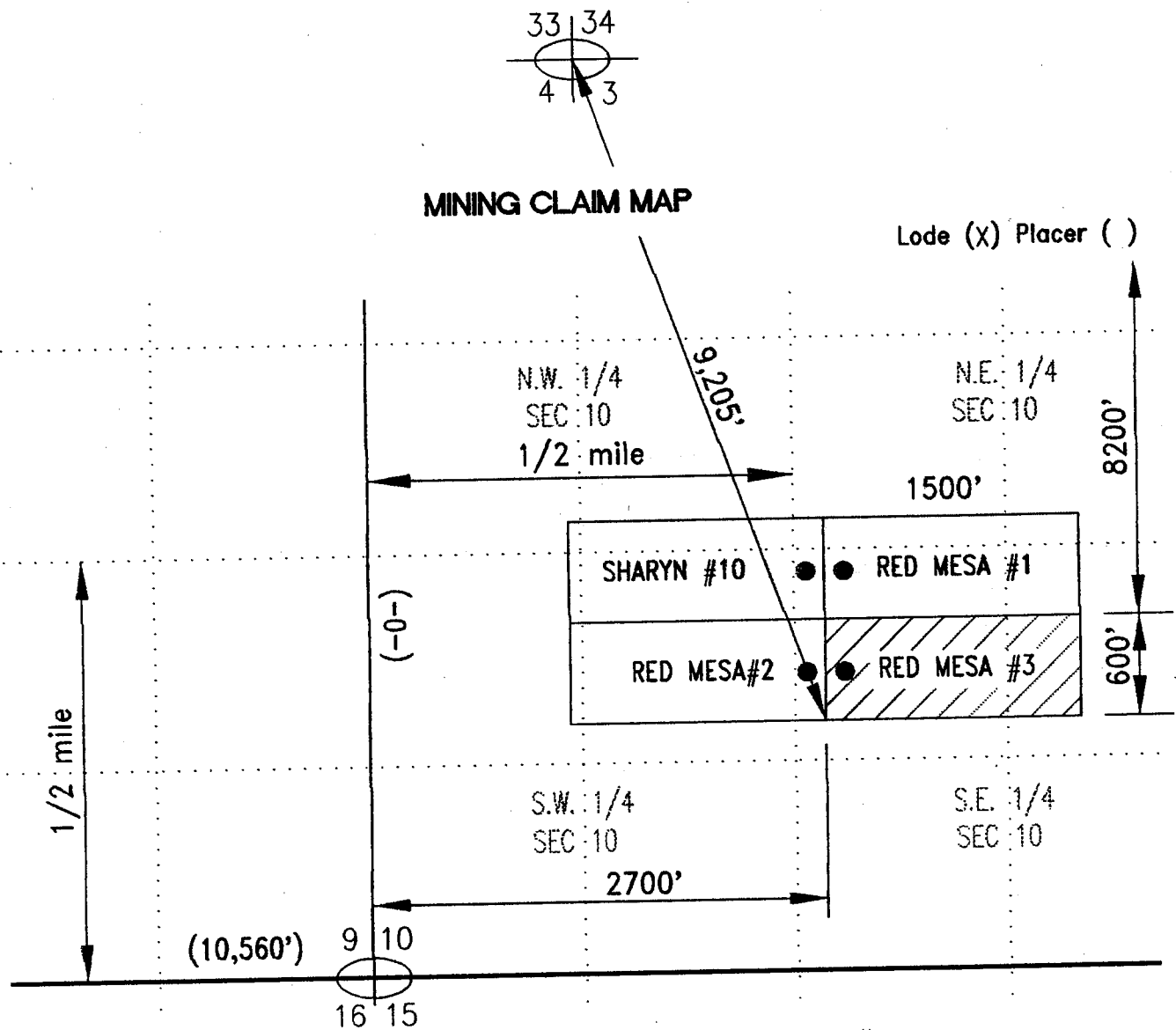
ENTERED INTO COMPUTER

Form MCF100  
Revised July 2005

8/16/2012

This form is available from the Arizona Department of mines & Mineral Resources and may be reproduced.

Amc  
357578




- The above map depicts the RED MESA #3 mining claim which is located in Section (s) 10, Township 4 S, Range 5 W, Gila and Salt River Base and Meridian, MARICOPA County, Arizona
- The type of corner and location monuments used are as follows: 2" ROUND TREE POSTS
- The bearings and distances in degrees and feet between claim corners are as depicted on the map.

Form MCF100a  
Revised July 2005

This form is available from the Arizona Department of mines & Mineral Resources and may be reproduced.





OFFICIAL RECORDS OF  
MARICOPA COUNTY RECORDER  
HELEN PURCELL

2012-0589277 07/06/12 10:14 AM  
46 OF 51

HUSBEJ

☒ Amendment to ☐ Original Notice AMC # 357579 COUNTY: 2003-0406854

LOCATION NOTICE FOR LOPE MINING CLAIM

NOTICE IS HEREBY GIVEN that the RED MESA #4

by THE RED SAND GROUP whose current mailing  
address is 15025 N. 60th STREET  
SCOTTSDALE, ARIZONA 85254

BLM  
Date  
Stamp

RECEIVED  
BLM AZ STATE OFFICE  
2012 JUL -6 A 11:23  
PHOENIX, ARIZONA

The general course of this claim is East to West and it is situated in MARICOPA  
County, Arizona. This claim is 1500 feet in length and 600 feet in width. This claim runs  
from the location monument on which this location notice is posted approximately 300 feet in a  
North direction to the North end line and 300 feet in a South direction to the  
South end line. This claim is marked by six monuments, one at each corner and one at the center of each  
end line of the claim.

The location monument on which this notice is posted is situated within Section 10, Township 4  
S, Range 5 W Gila Salt River Base Meridian, Arizona and this claim encompasses portions  
of the following quarter section (s) section (s), Township (s) and Range (s) S.E. 1/4 of Sec. 10,  
and the S.W. 1/4 of Sec. 10, T4S, R5W

Gila Salt River Base and Meridian, Arizona

The locality of this claim with reference to some natural object or permanent monument and additional information  
(if any) concerning its locality are as follows: The N.E. corner of the claim is approximately 9205'  
in a South-Easterly direction from the brass marker of sec's #33,34,3,&4, T4S, R5W

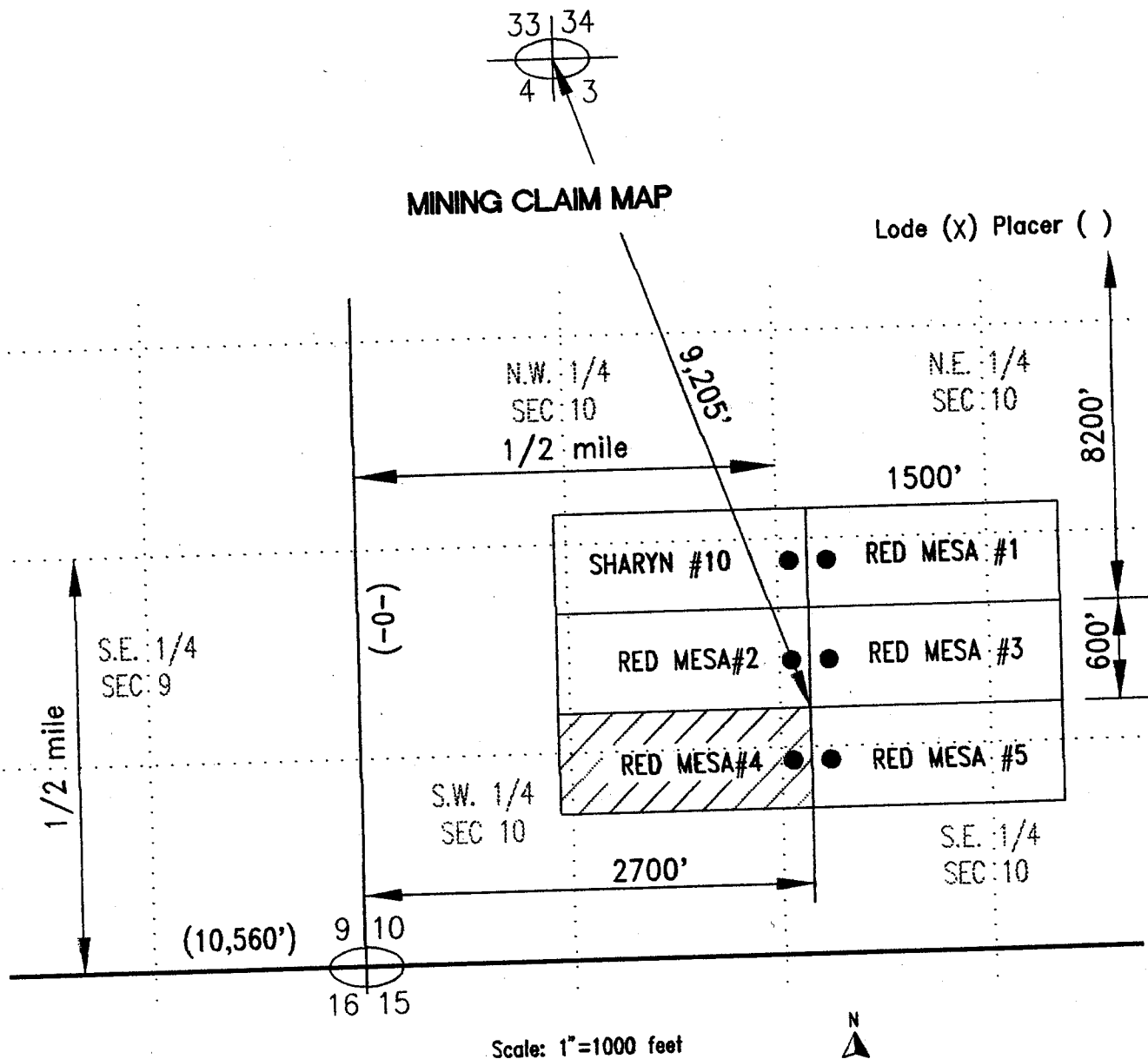
DATED AND POSTED on the ground this 30th day of November, 20 11.

LOCATOR (s) Ronald A Guin

8/16/2012 TS  
ENTERED INTO COMPUTER


Form MCF100  
Revised July 2005

AMC 357579



- The above map depicts the RED MESA #4 mining claim which is located in Section (s) 10, Township 4 S, Range 5 W, Gila and Salt River Base and Meridian, MARICOPA County, Arizona
- The type of corner and location monuments used are as follows: 2" ROUND TREE POSTS
- The bearings and distances in degrees and feet between claim corners are as depicted on the map.

Form MCF100a  
Revised July 2005



OFFICIAL RECORDS OF  
MARICOPA COUNTY RECORDER  
HELEN PURCELL

2012-0589278 07/06/12 10:14 AM  
47 OF 51

MUSSEJ

☒ Amendment to — ☒ Original Notice AMC # 357580

COUNTY: 2003-0406855

LOCATION NOTICE FOR LODE MINING CLAIM

NOTICE IS HEREBY GIVEN that the RED MESA #5

by THE RED SAND GROUP whose current mailing  
address is 15025 N. 60th STREET  
SCOTTSDALE, ARIZONA 85254

BLM  
Date  
Stamp

RECEIVED  
BLM AZ STATE OFFICE  
2012 JUL -6 A 11:23  
PHOENIX, ARIZONA

The general course of this claim is West to East and it is situated in MARICOPA  
County, Arizona. This claim is 1500 feet in length and 600 feet in width. This claim runs  
from the location monument on which this location notice is posted approximately 300 feet in a  
North direction to the North end line and 300 feet in a South direction to the  
South end line. This claim is marked by six monuments, one at each corner and one at the center of each  
end line of the claim.

The location monument on which this notice is posted is situated within Section 10, Township 4  
S, Range 5 W Gila Salt River Base Meridian, Arizona and this claim encompasses portions  
of the following quarter section (s) section (s), Township (s) and Range (s) S.E. 1/4 of Sec. 10, T4S, R5W

Gila Salt River Base and Meridian, Arizona

The locality of this claim with reference to some natural object or permanent monument and additional information  
(if any) concerning its locality are as follows: The N.W. corner of the claim is approximately 9205'  
in a South-Easterly direction from the brass marker of sec's #33,34,3,&4, T4S, R5W

DATED AND POSTED on the ground this 30th day of November, 20 11.

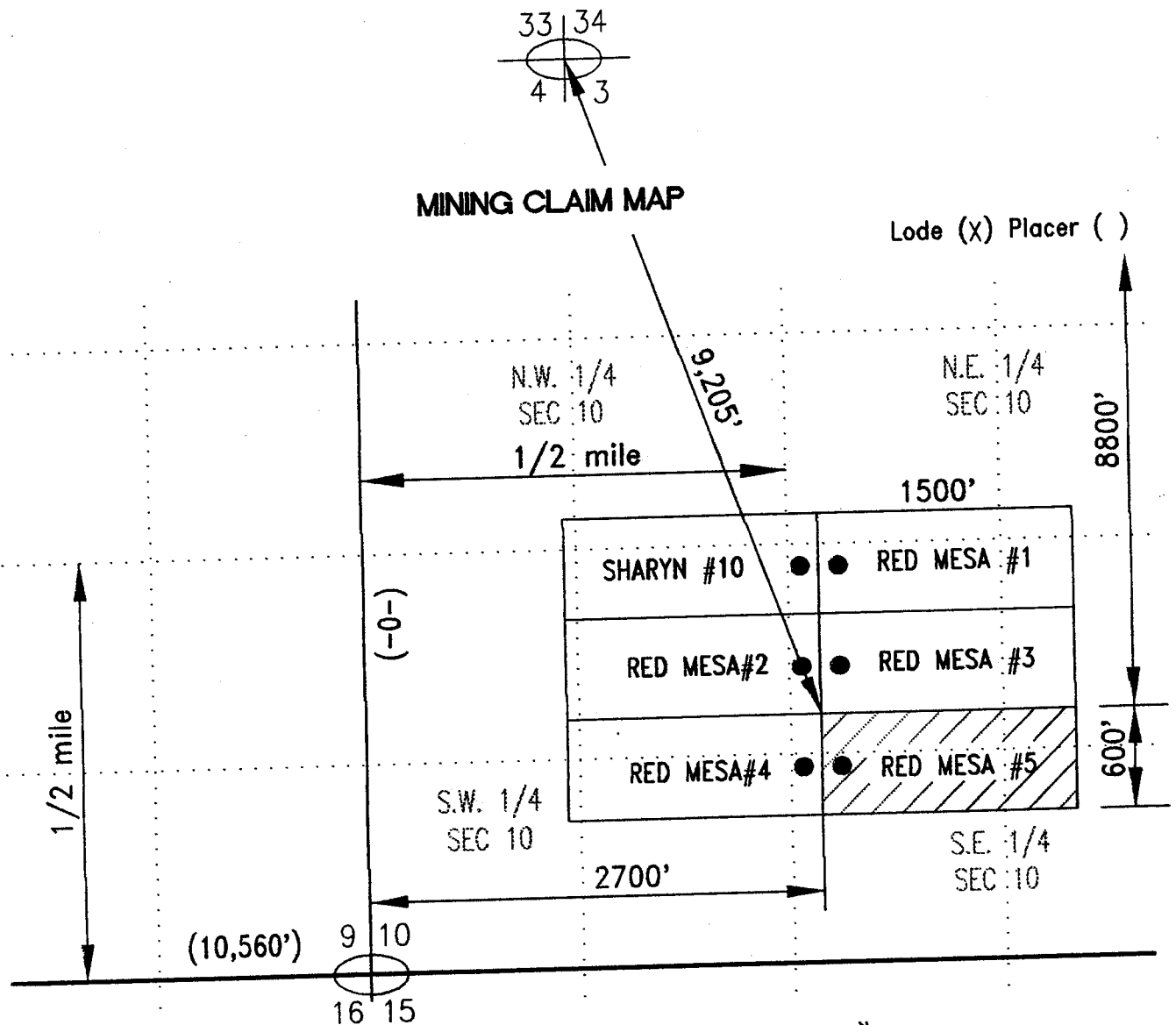
LOCATOR (s) Ronald K Guier

ENTERED INTO COMPUTER  
8/16/2012 TS

Form MCF100  
Revised July 2005

This form is available from the Arizona Department of mines & Mineral Resources and may be reproduced.

Amc 357580




- The above map depicts the RED MESA #5 mining claim which is located in Section (s) 10, Township 4 S, Range 5 W, Gila and Salt River Base and Meridian, MARICOPA County, Arizona
- The type of corner and location monuments used are as follows: 2" ROUND TREE POSTS
- The bearings and distances in degrees and feet between claim corners are as depicted on the map.

Form MCF100a  
Revised July 2005

This form is available from the Arizona Department of mines & Mineral Resources and may be reproduced.





OFFICIAL RECORDS OF  
MARICOPA COUNTY RECORDER  
HELEN PURCELL  
2012-0589279 07/06/12 10:14 AM  
48 OF 51

MUSSEJ

☒ Amendment to ☒ Original Notice AMC # 357581

COUNTY: 2003-0406856

LOCATION NOTICE FOR LODE MINING CLAIM

NOTICE IS HEREBY GIVEN that the RED MESA #6

by THE RED SAND GROUP whose current mailing  
address is 15025 N. 60th STREET  
SCOTTSDALE, ARIZONA 85254

BLM  
Date  
Stamp

RECEIVED  
BLM AZ STATE OFFICE  
2012 JUL -6 A 11:23  
PHOENIX, ARIZONA

The general course of this claim is South to North and it is situated in MARICOPA  
County, Arizona. This claim is 1500 feet in length and 600 feet in width. This claim runs  
from the location monument on which this location notice is posted approximately 300 feet in a  
East direction to the East end line and 300 feet in a West direction to the  
West end line. This claim is marked by six monuments, one at each corner and one at the center of each  
end line of the claim.

The location monument on which this notice is posted is situated within Section 3, Township 4  
S, Range 5 W Gila Salt River Base Meridian, Arizona and this claim encompasses portions  
of the following quarter section (s) section (s), Township (s) and Range (s) S.E. 1/4 of Sec. 3 T4S, R5W

Gila Salt River Base and Meridian, Arizona

The locality of this claim with reference to some natural object or permanent monument and additional information  
(if any) concerning its locality are as follows: The S.E. corner of the claim is approximately 7077'  
in a South-Easterly direction from the brass marker of sec's #33,34,3,&4, T4S, R5W

DATED AND POSTED on the ground this 30th day of November, 20 11.

LOCATOR (s) Ronald K Guice

ENTERED INTO COMPUTER

8/16/2012 TS


Form MCF100  
Revised July 2005

This form is available from the Arizona Department of mines & Mineral Resources and may be reproduced.

AME 357581







OFFICIAL RECORDS OF  
MARICOPA COUNTY RECORDER  
HELEN PURCELL  
2012-0589280 07/06/12 10:14 AM  
49 OF 51

HUBBESJ

☒ Amendment to ☒ Original Notice AMC # 348969 COUNTY: 357582

LOCATION NOTICE FOR LODE MINING CLAIM

NOTICE IS HEREBY GIVEN that the RED MESA #7

by THE RED SAND GROUP whose current mailing  
address is 15025 N. 60th STREET  
SCOTTSDALE, ARIZONA 85254

BLM  
Date  
Stamp

RECEIVED  
BLM AZ STATE OFFICE  
2012 JUL -6 A 11:23  
PHOENIX, ARIZONA

The general course of this claim is North to South and it is situated in MARICOPA  
County, Arizona. This claim is 1500 feet in length and 600 feet in width. This claim runs  
from the location monument on which this location notice is posted approximately 300 feet in a  
East direction to the East end line and 300 feet in a West direction to the  
West end line. This claim is marked by six monuments, one at each corner and one at the center of each  
end line of the claim.

The location monument on which this notice is posted is situated within Section 3, Township 4  
S, Range 5 W Gila Salt River Base Meridian, Arizona and this claim encompasses portions  
of the following quarter section (s) section (s), Township (s) and Range (s) N.E. 1/4 of Sec. 10,  
and the S.E. 1/4 of Sec. 3, T4S, R5W

Gila Salt River Base and Meridian, Arizona

The locality of this claim with reference to some natural object or permanent monument and additional information  
(if any) concerning its locality are as follows: The N.E. corner of the claim is approximately 7077'  
in a South-Easterly direction from the brass marker of sec's #33,34,3,&4, T4S, R5W

DATED AND POSTED on the ground this 30th day of November, 20 11.

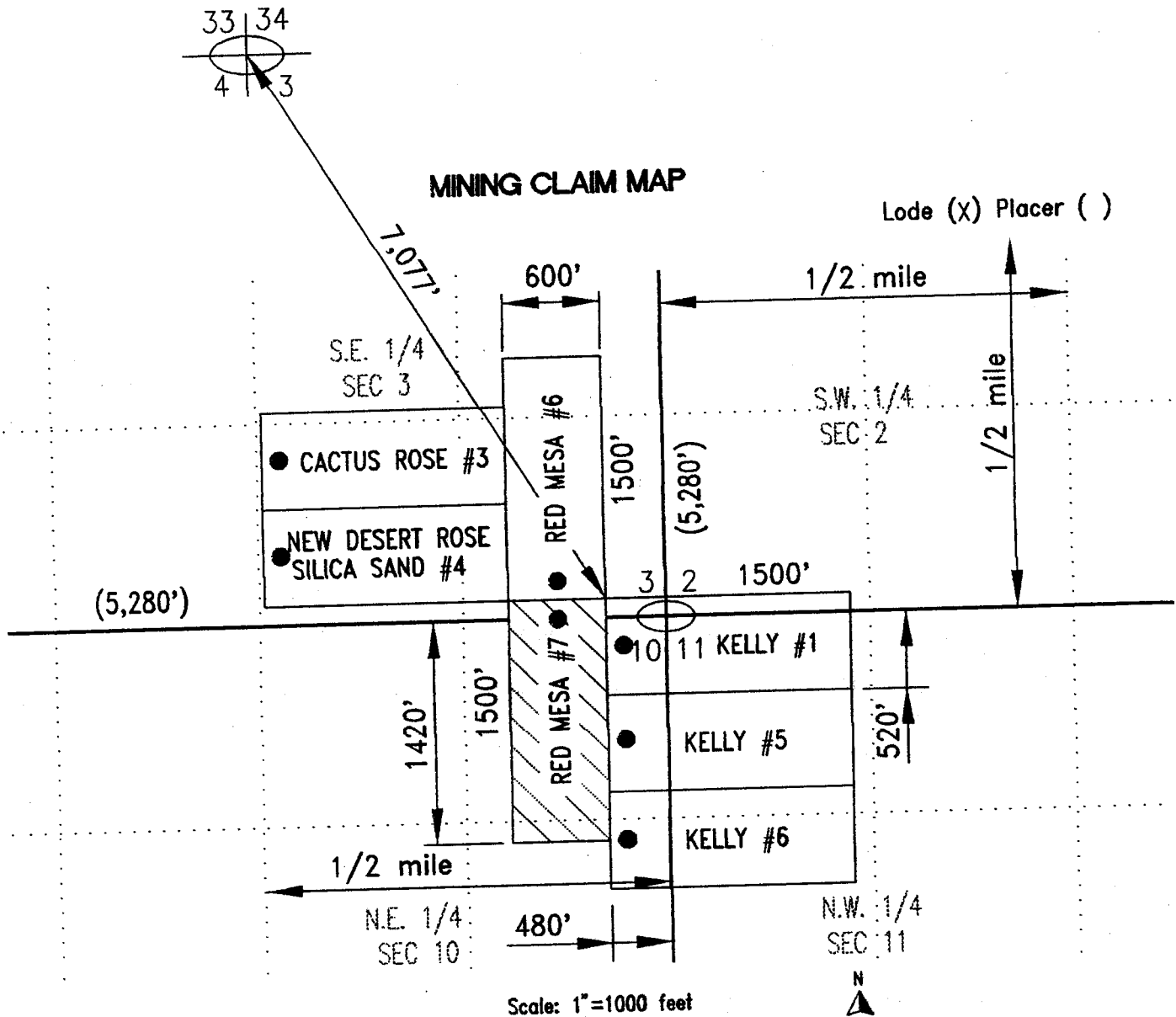
LOCATOR (s) Ronald K Guier

ENTERED INTO COMPUTER

8/16/2012

Form MCF100  
Revised July 2005


Amc 357582



- The above map depicts the RED MESA #7 mining claim which is located in Section (s) 10, Township 4 S, Range 5 W, Gila and Salt River Base and Meridian, MARICOPA County, Arizona
- The type of corner and location monuments used are as follows: 2' ROUND TREE POSTS
- The bearings and distances in degrees and feet between claim corners are as depicted on the map.

Form MCF100a  
Revised July 2005

This form is available from the Arizona Department of mines & Mineral Resources and may be reproduced.



OFFICIAL RECORDS OF  
MARICOPA COUNTY RECORDER  
HELEN PURCELL  
2012-0589281 07/06/12 10:14 AM  
50 OF 51

MUSSEJ

☒ Amendment to ☒ Original Notice AMC # 357583

COUNTY: 2003-0406858

LOCATION NOTICE FOR LODE MINING CLAIM

NOTICE IS HEREBY GIVEN that the RED MESA #8

by THE RED SAND GROUP whose current mailing  
address is 15025 N. 60th STREET  
SCOTTSDALE, ARIZONA 85254

BLM  
Date  
Stamp

RECEIVED  
BLM AZ STATE OFFICE  
2012 JUL - 6 A 11:23  
PHOENIX, ARIZONA

The general course of this claim is East to West and it is situated in MARICOPA  
County, Arizona. This claim is 1500 feet in length and 600 feet in width. This claim runs  
from the location monument on which this location notice is posted approximately 300 feet in a  
North direction to the North end line and 300 feet in a South direction to the  
South end line. This claim is marked by six monuments, one at each corner and one at the center of each  
end line of the claim.

The location monument on which this notice is posted is situated within Section 4, Township 4  
S, Range 5 W Gila Salt River Base Meridian, Arizona and this claim encompasses portions  
of the following quarter section (s) section (s), Township (s) and Range (s) S.E. 1/4 of Sec.4, T4S, R5W

Gila Salt River Base and Meridian, Arizona

The locality of this claim with reference to some natural object or permanent monument and additional information  
(if any) concerning its locality are as follows: The S.E. corner of the claim is approximately 5209'  
in a South-Westerly direction from the brass marker of sec's #33,34,3,&4, T4S, R5W

DATED AND POSTED on the ground this 30th day of November, 20 11.

LOCATOR (s) Ronald K Guier

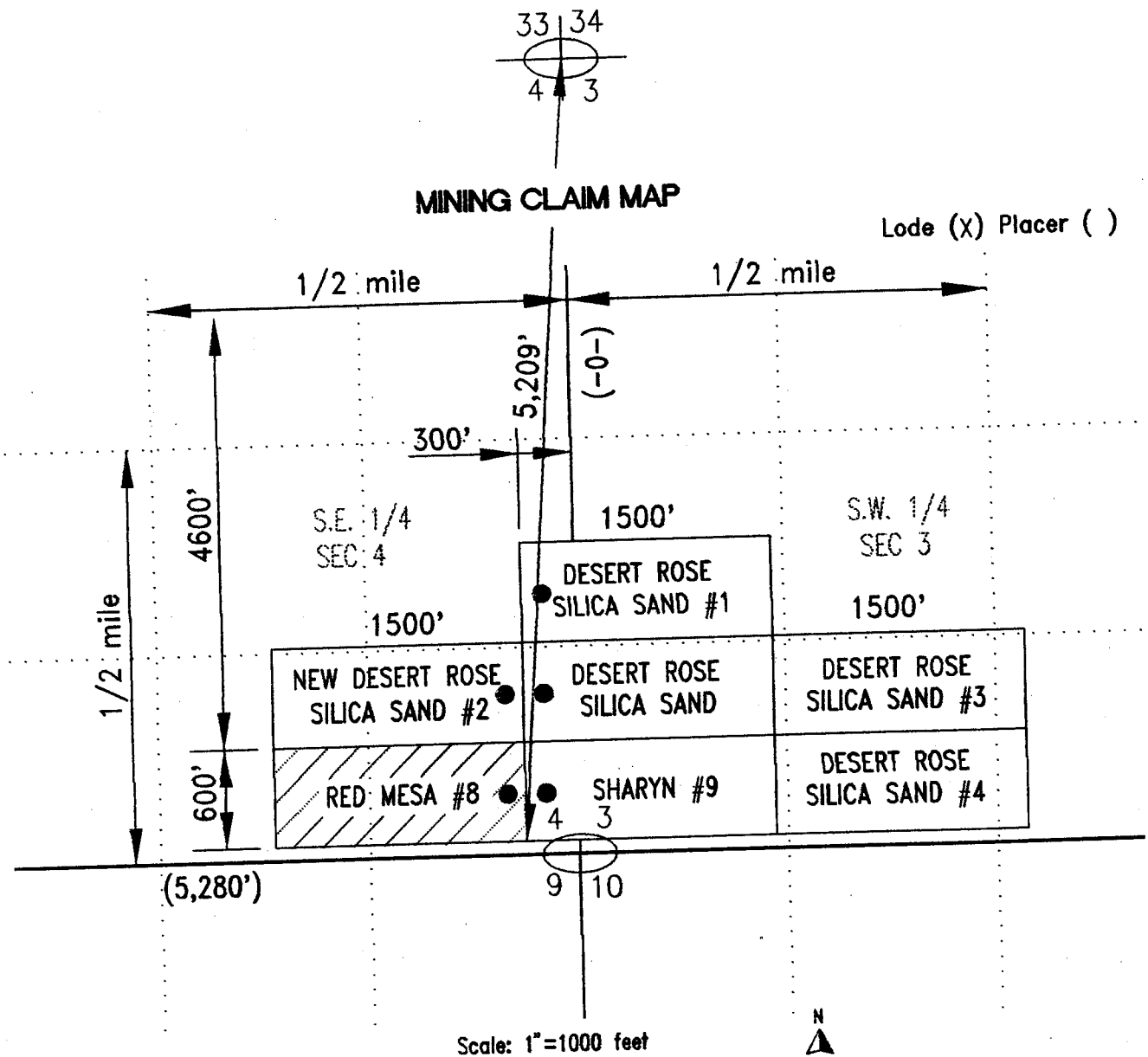
ENTERED INTO COMPUTER

Form MCF100  
Revised July 2005

8/16/2012-18

This form is available from the Arizona Department of mines & Mineral Resources and may be reproduced.

AMC 357583




- The above map depicts the RED MESA # 8 mining claim which is located in Section (s) 4, Township 4 S, Range 5 W, Gila and Salt River Base and Meridian, MARICOPA County, Arizona
- The type of corner and location monuments used are as follows: 2' ROUND TREE POSTS
- The bearings and distances in degrees and feet between claim corners are as depicted on the map.

Form MCF100a  
Revised July 2005

This form is available from the Arizona Department of mines & Mineral Resources and may be reproduced.





OFFICIAL RECORDS OF  
MARICOPA COUNTY RECORDER  
HELEN PURCELL  
2012-0589282 07/06/12 10:14 AM  
51 OF 51

HUSBEJ

☒ Amendment to ☐ Original Notice AMC # 357584

COUNTY: 2003-0406859

LOCATION NOTICE FOR LOPE MINING CLAIM

NOTICE IS HEREBY GIVEN that the RED MESA #9

by THE RED SAND GROUP whose current mailing  
address is 15025 N. 60th STREET  
SCOTTSDALE, ARIZONA 85254

BLM  
Date  
Stamp

RECEIVED  
BLM AZ STATE OFFICE  
2012 JUL -6 A 11:23  
PHOENIX, ARIZONA

The general course of this claim is East to West and it is situated in MARICOPA  
County, Arizona. This claim is 1500 feet in length and 600 feet in width. This claim runs  
from the location monument on which this location notice is posted approximately 300 feet in a  
North direction to the North end line and 300 feet in a South direction to the  
South end line. This claim is marked by six monuments, one at each corner and one at the center of each  
end line of the claim.

The location monument on which this notice is posted is situated within Section 9, Township 4  
S, Range 5 W Gila Salt River Base Meridian, Arizona and this claim encompasses portions  
of the following quarter section (s) section (s), Township (s) and Range (s) S.E. 1/4 of Sec.4,  
and the N.E. 1/4 of Sec.9, T4S, R5W

Gila Salt River Base and Meridian, Arizona

The locality of this claim with reference to some natural object or permanent monument and additional information  
(if any) concerning its locality are as follows: The N.E. corner of the claim is approximately 5209'  
in a South-Westerly direction from the brass marker of sec's #33,34,3,&4, T4S, R5W

DATED AND POSTED on the ground this 30th day of November, 20 11.

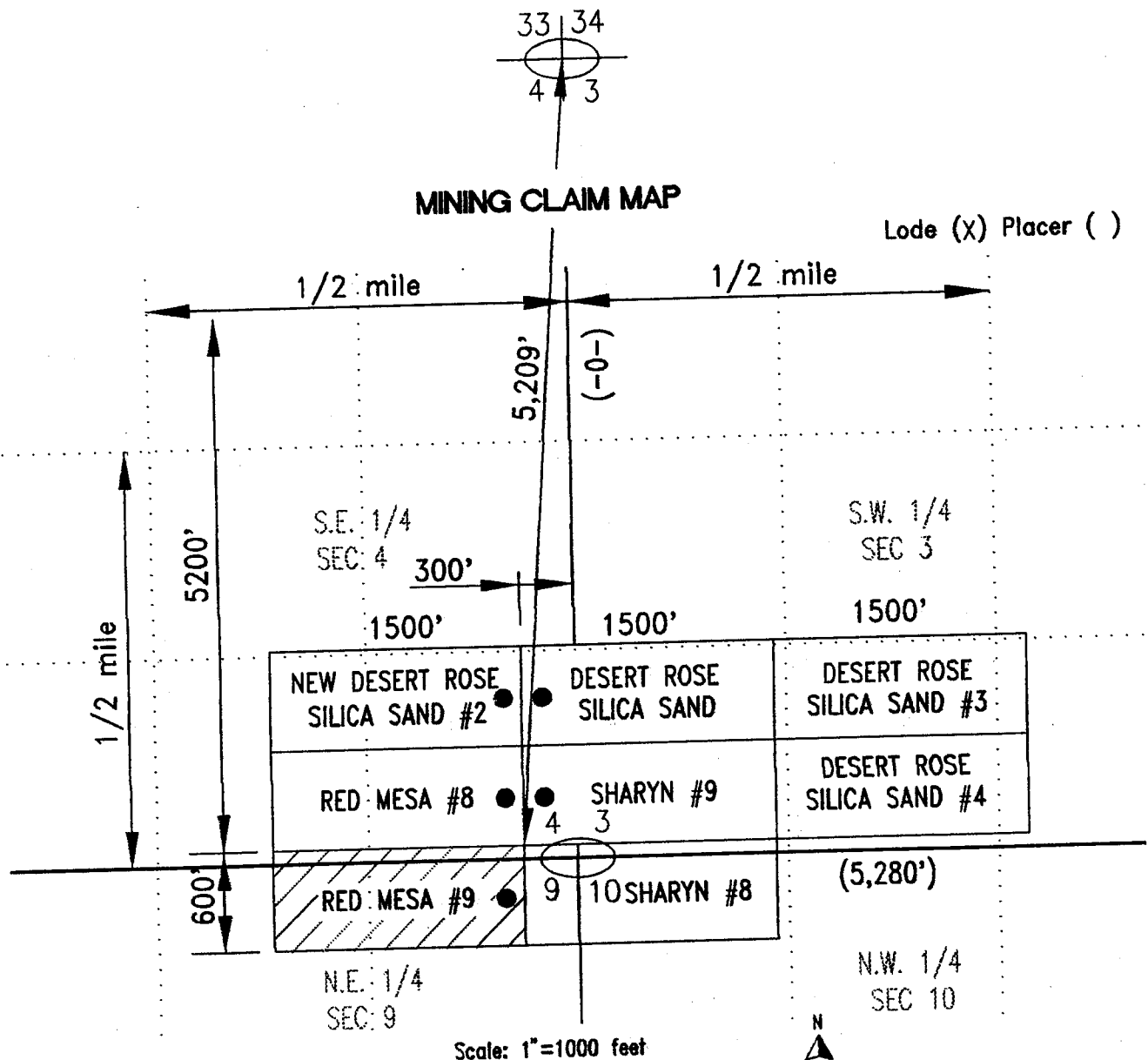
LOCATOR (s) Brian D. Lindsay

ENTERED INTO COMPUTER  
8/16/2012 TB

Form MCF100  
Revised July 2005

This form is available from the Arizona Department of mines & Mineral Resources and may be reproduced.

Amc 357584



- The above map depicts the RED MESA # 9 mining claim which is located in Section (s) 4, and 9, Township 4 S, Range 5 W, Gila and Salt River Base and Meridian, MARICOPA County, Arizona
- The type of corner and location monuments used are as follows: 2" ROUND TREE POSTS
- The bearings and distances in degrees and feet between claim corners are as depicted on the map.

Form MCF100a  
Revised July 2005

This form is available from the Arizona Department of mines & Mineral Resources and may be reproduced.

1001698

LEAD SERIAL NO AMC 357576 THROUGH AMC 357584

OVER THE-COUNTER: ☒ MAIL: ☐ Timely Filed: YES ☒ NO ☐

T 4s R 5w S 3, 4, 9, 10      T \_\_\_\_\_ R \_\_\_\_\_ S \_\_\_\_\_

T \_\_\_\_\_ R \_\_\_\_\_ S \_\_\_\_\_      T \_\_\_\_\_ R \_\_\_\_\_ S \_\_\_\_\_

T \_\_\_\_\_ R \_\_\_\_\_ S \_\_\_\_\_      T \_\_\_\_\_ R \_\_\_\_\_ S \_\_\_\_\_

T \_\_\_\_\_ R \_\_\_\_\_ S \_\_\_\_\_      T \_\_\_\_\_ R \_\_\_\_\_ S \_\_\_\_\_

**COMMENTS:** \_\_\_\_\_

\_\_\_\_\_

\_\_\_\_\_

\_\_\_\_\_

**COMMENTS:**

RECEIVED  
B.L.M. AZ STATE OFFICE

2003 APR -5 A 9:36

PHOENIX, ARIZONA

RECEIVED  
B.L.M. AZ STATE OFFICE

2003 MAR 33 A 9:36

PHOENIX, ARIZONA

RECEIVED  
B.L.M. AZ STATE OFFICE

2003 APR -2 A 9:37

PHOENIX, ARIZONA

When Recorded, Mail to:

BRIAN D. LINDSAY PMB #312  
14700 N. F.L.W. BLVD. #157  
SCOTTSDALE, ARIZONA 85260

RECEIVED  
B.L.M. AZ STATE OFFICE  
2003 APR - 2 A  
PHOENIX, ARIZONA

### LOCATION NOTICE FOR MINING CLAIM

Claim (Name and Number, if used) RED MESA #1	LOCATOR OR OWNER (Name, Address and Zip Code) LINDSAY LIVING TRUST PMB #312 14700 N. F.L.W. BLVD. #157 SCOTTSDALE, ARIZONA 85260
Date of Location of Claim 03-11-03	
Type of Claim <input type="checkbox"/> Placer <input checked="" type="checkbox"/> Lode <input type="checkbox"/> Millsite <input type="checkbox"/> Tunnelsite	

#### Type of Notice

☐ Amendment to ☒ Original Notice ☐ Relocation Notice

If an Amendment or Relocation, Claim was Named \_\_\_\_\_ In the prior Notice

Recorded at Docket: \_\_\_\_\_ Mining District \_\_\_\_\_ County, Arizona

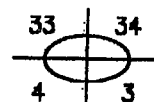
General Course of Claim is from the WEST to the EAST  
Layout of the Claim

Claim is 1500 feet long and 600 feet wide.

Distance from the monument to each end of the Claim is 1495 feet in a WEST-EAST direction and 595 feet in an NORTH-SOUTH direction (From the West end of the Claim)

Locality of Notice of Claim and Monument with reference to some natural object or permanent monument

Approximately 8066 feet in a SOUTH-EASTERLY direction from survey pin



Effective date of Notice

03-11-03

Brian D. Lindsay  
Signature of Locator

#### INSTRUCTIONS Within 90 days of location of claim:

1. Complete above portion of form and post on location monument and
2. Complete two additional copies of entire form, including map on backside, record one with County Recorder and file other with proper BLM office.

#### Types of Monuments

Location Monument is made of: 2"x2"x5' Wooden Post, and  
Corner and End Monuments are made of: 2"x2"x5' Wooden Post

#### Description of Claim

To observe the perimeter of the Claim begin at the	N.W.	corner and travel
in an EASTERLY direction 1500	feet to the N.E.	corner monument, thence
In a SOUTHERLY direction 600	feet to the S.E.	corner monument, thence
In a WESTERLY direction 1500	feet to the S.W.	corner monument, thence
in a NORTHERLY direction 600	feet to the N.W.	corner monument, thence

AMC 357576

AMC 357576



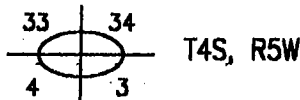
Location of Claim  
The Claim lies in the N.E. & S.E. quarter of section 10

Township 4-S, range 5-W, G&SR B&M WEBB

Mining District or Cadastral Subdivision, MARICOPA County, Arizona

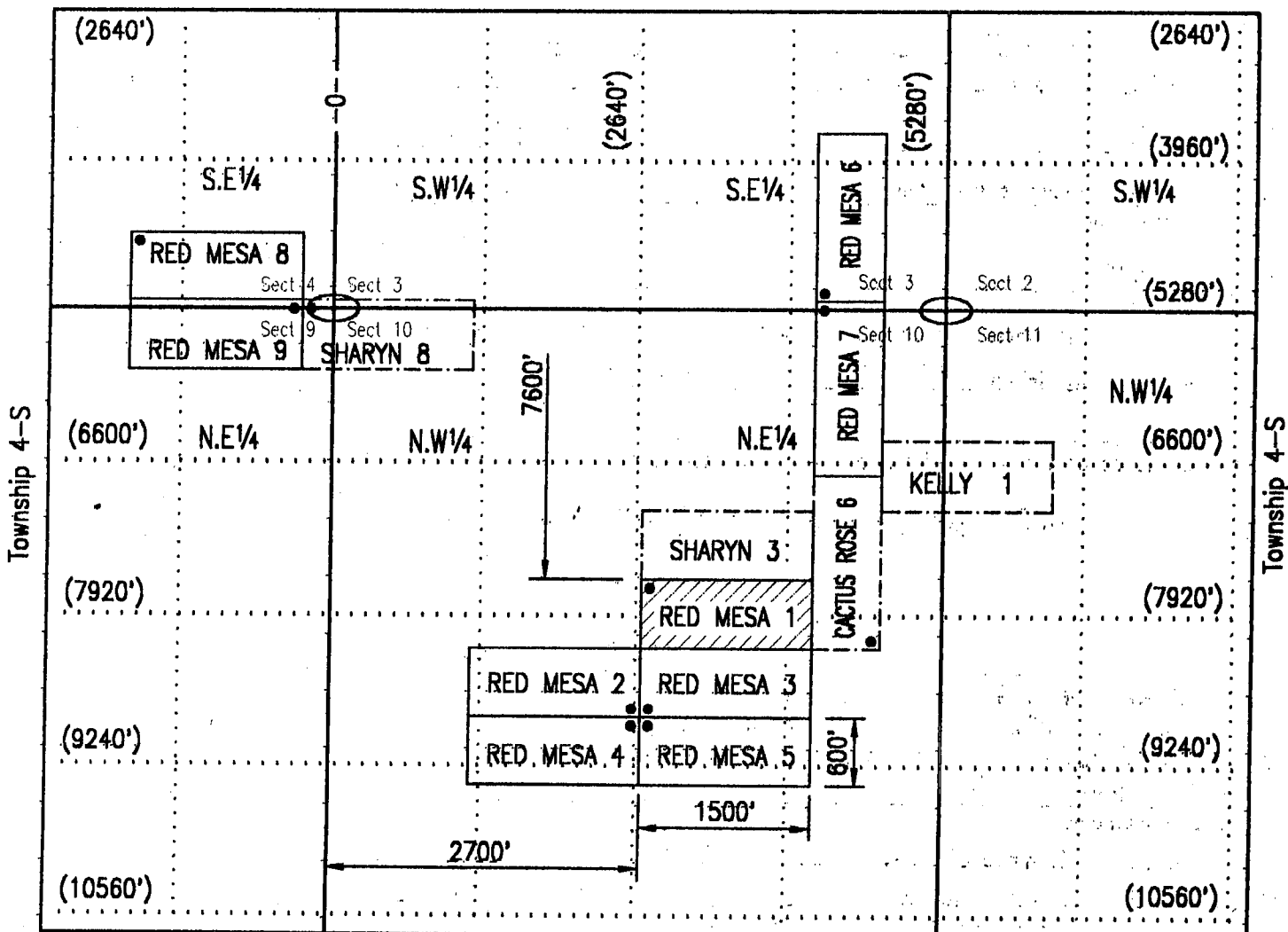
The NORTH-WEST corner of the claim lies Approximately 8066 feet in a SOUTH-EASTERLY direction from the public or established survey monument or permanent natural object described as

Section Pin Survey Stake



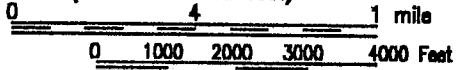
### MAP, PLAT, OR SKETCH OF MINING CLAIM

Claim Monument lies in Section #10 Range 5-W Township 4-S C & SR B & M

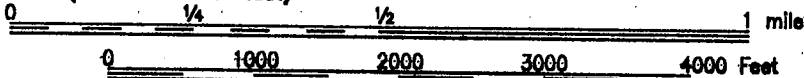


SCALE (Choose one)

☐ 1:24000 (1 inch = 2000 feet)



☐ 1:12000 (1 inch = 1000 feet)



☒ Other (1" = not more than 2000 feet) 1500 Feet

Range 5-W

NORTH ARROW  
(Show Direction)



☒ Grid ☐ Magnetic

When Recorded, Mail to:

BRIAN D. LINDSAY PMB #312  
14700 N. F.L.W. BLVD. #157  
SCOTTSDALE, ARIZONA 85260

RECEIVED  
B.L.M. AZ STATE OFFICE  
2003 APR - 2 A 9:37  
PHOENIX, ARIZONA

### LOCATION NOTICE FOR MINING CLAIM

Claim (Name and Number, if used) <b>RED MESA #2</b>	LOCATOR OR OWNER (Name, Address and Zip Code) <b>LINDSAY LIVING TRUST PMB #312 14700 N. F.L.W. BLVD. #157 SCOTTSDALE, ARIZONA 85260</b>
Date of Location of Claim <b>03-11-03</b>	
Type of Claim <input type="checkbox"/> Placer <input checked="" type="checkbox"/> Lode <input type="checkbox"/> Millsite <input type="checkbox"/> Tunnelsite	

Type of Notice

☐ Amendment to ☒ Original Notice ☐ Relocation Notice

If an Amendment or Relocation, Claim was Named \_\_\_\_\_ in the prior Notice

Recorded at Docket: \_\_\_\_\_ Mining District \_\_\_\_\_ County, Arizona

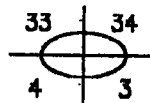
General Course of Claim is from the EAST to the WEST  
Layout of the Claim

Claim is 1500 feet long and 600 feet wide.

Distance from the monument to each end of the Claim is 1495 feet in an EAST-WEST direction and  
595 feet in a NORTH-SOUTH direction (From the East end of the Claim)

Locality of Notice of Claim and Monument with reference to some natural object or permanent monument

Approximately 9203 feet in a SOUTH-EASTERLY direction from survey pin



Effective date of Notice

03-11-03

Brian D. Lindsay  
Signature of Locator

**INSTRUCTIONS** Within 90 days of location of claim:

1. Complete above portion of form and post on location monument and
2. Complete two additional copies of entire form, including map on backside, record one with County Recorder and file other with proper BLM office.

Types of Monuments

Location Monument is made of: 2"x2"x5' Wooden Post, and  
Corner and End Monuments are made of: 2"x2"x5' Wooden Post

Description of Claim

To observe the perimeter of the Claim begin at the S.E. corner and travel  
in a WESTERLY direction 1500 feet to the S.W. corner monument, thence  
in a NORTHERLY direction 600 feet to the N.W. corner monument, thence  
in an EASTERLY direction 1500 feet to the N.E. corner monument, thence  
in a SOUTHERLY direction 600 feet to the S.E. corner monument, thence

AMC 351577

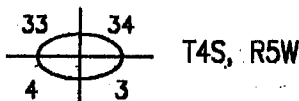
Location of Claim  
The Claim lies in the S.W. quarter of section 10

Township 4-S, range 5-W, G&SR B&M WEBB

Mining District or Cadastral Subdivision, MARICOPA County, Arizona

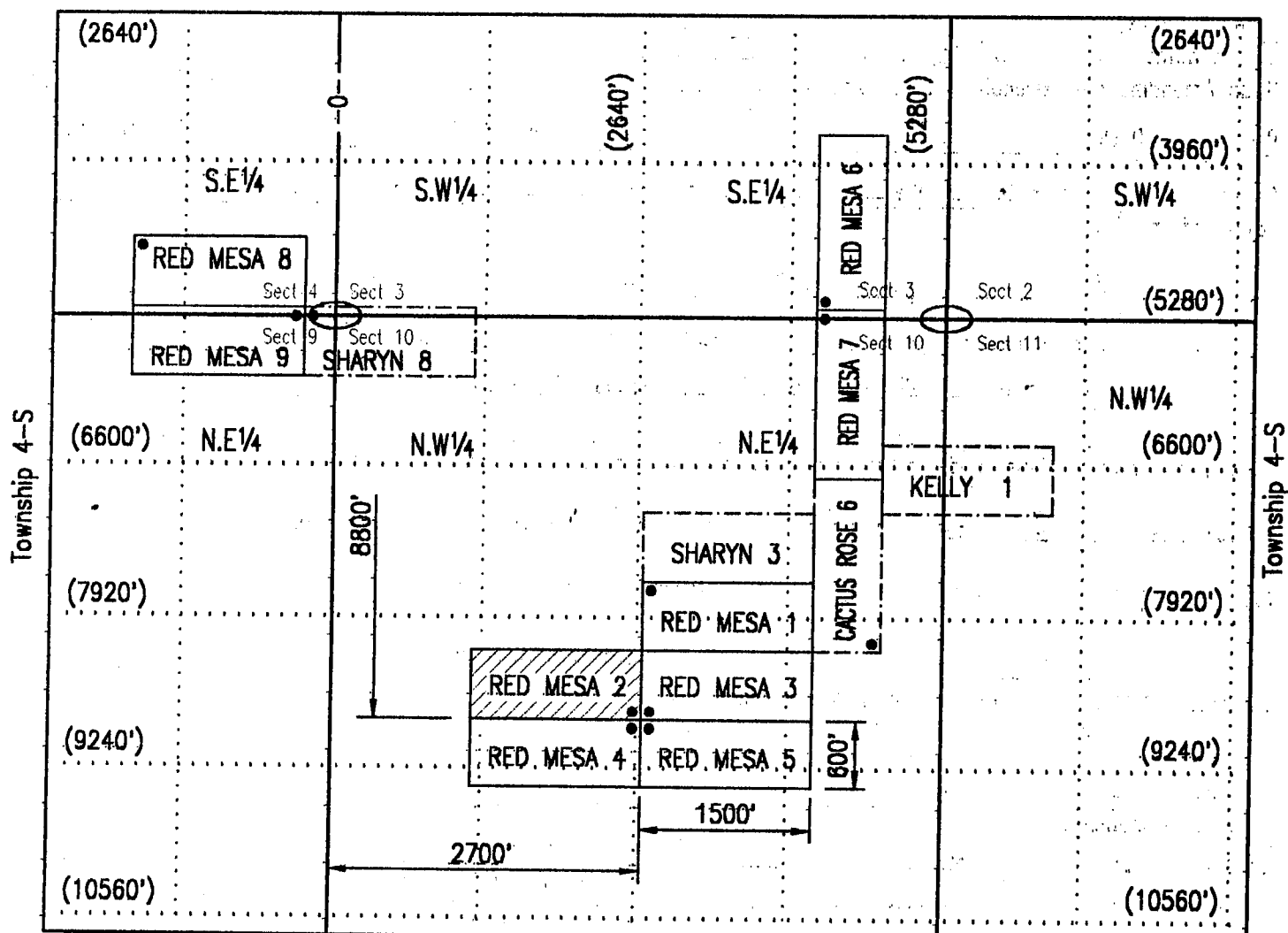
The SOUTH-EAST corner of the claim lies Approximately 9203 feet in a SOUTH EASTERLY direction from the public or established survey monument or permanent natural object described as

Section Pin Survey Stake




### MAP, PLAT, OR SKETCH OF MINING CLAIM

Claim Monument lies in Section #10 Range 5-W Township 4-S C & SR B & M

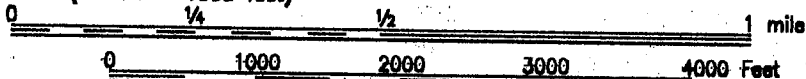


SCALE (Choose one)

☐ 1:24000 (1 inch = 2000 feet)



☐ 1:12000 (1 inch = 1000 feet)



☒ Other (1" = not more than 2000 feet) 1500 Feet

Range 5-W

NORTH ARROW  
(Show Direction)



☒ Grid

☐ Magnetic

When Recorded, Mail to:

BRIAN D. LINDSAY PMB #312  
14700 N. F.L.W. BLVD. #157  
SCOTTSDALE, ARIZONA 85260

RECEIVED  
B.L.M. AZ STATE OFFICE  
2003 APR -2 A 9:38  
PHOENIX, ARIZONA

### LOCATION NOTICE FOR MINING CLAIM

Claim (Name and Number, if used) RED MESA #3	LOCATOR OR OWNER (Name, Address and Zip Code) LINDSAY LIVING TRUST PMB #312 14700 N. F.L.W. BLVD. #157 SCOTTSDALE, ARIZONA 85260
Date of Location of Claim 03-11-03	
Type of Claim <input type="checkbox"/> Placer <input checked="" type="checkbox"/> Lode <input type="checkbox"/> Millsite <input type="checkbox"/> Tunnelsite	

Type of Notice

☐ Amendment to ☒ Original Notice ☐ Relocation Notice

If an Amendment or Relocation, Claim was Named \_\_\_\_\_ In the prior Notice

Recorded at Docket: \_\_\_\_\_ Mining District \_\_\_\_\_ County, Arizona

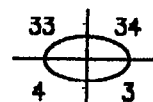
General Course of Claim is from the WEST to the EAST  
Layout of the Claim

Claim is 1500 feet long and 600 feet wide.

Distance from the monument to each end of the Claim is 1495 feet in a WEST-EAST direction and 595 feet in a SOUTH-NORTH direction (From the West end of the Claim)

Locality of Notice of Claim and Monument with reference to some natural object or permanent monument

Approximately 9203 feet in a SOUTH-EASTERLY direction from survey pin



Effective date of Notice

03-11-03

Signature of Locator *Brian D. Lindsay*

**INSTRUCTIONS** Within 90 days of location of claim:

1. Complete above portion of form and post on location monument and
2. Complete two additional copies of entire form, including map on backside, record one with County Recorder and file other with proper BLM office.

Types of Monuments

Location Monument is made of: 2"x2"x5' Wooden Post, and  
Corner and End Monuments are made of: 2"x2"x5' Wooden Post

Description of Claim

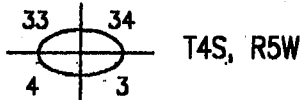
To observe the perimeter of the Claim begin at the S.W. corner and travel  
in a NORTHERLY direction 600 feet to the N.W. corner monument, thence  
in an EASTERLY direction 1500 feet to the N.E. corner monument, thence  
in a SOUTHERLY direction 600 feet to the S.E. corner monument, thence  
in a WESTERLY direction 1500 feet to the S.W. corner monument, thence

RECEIVED  
B.L.M. AZ STATE OFFICE

AME 357578

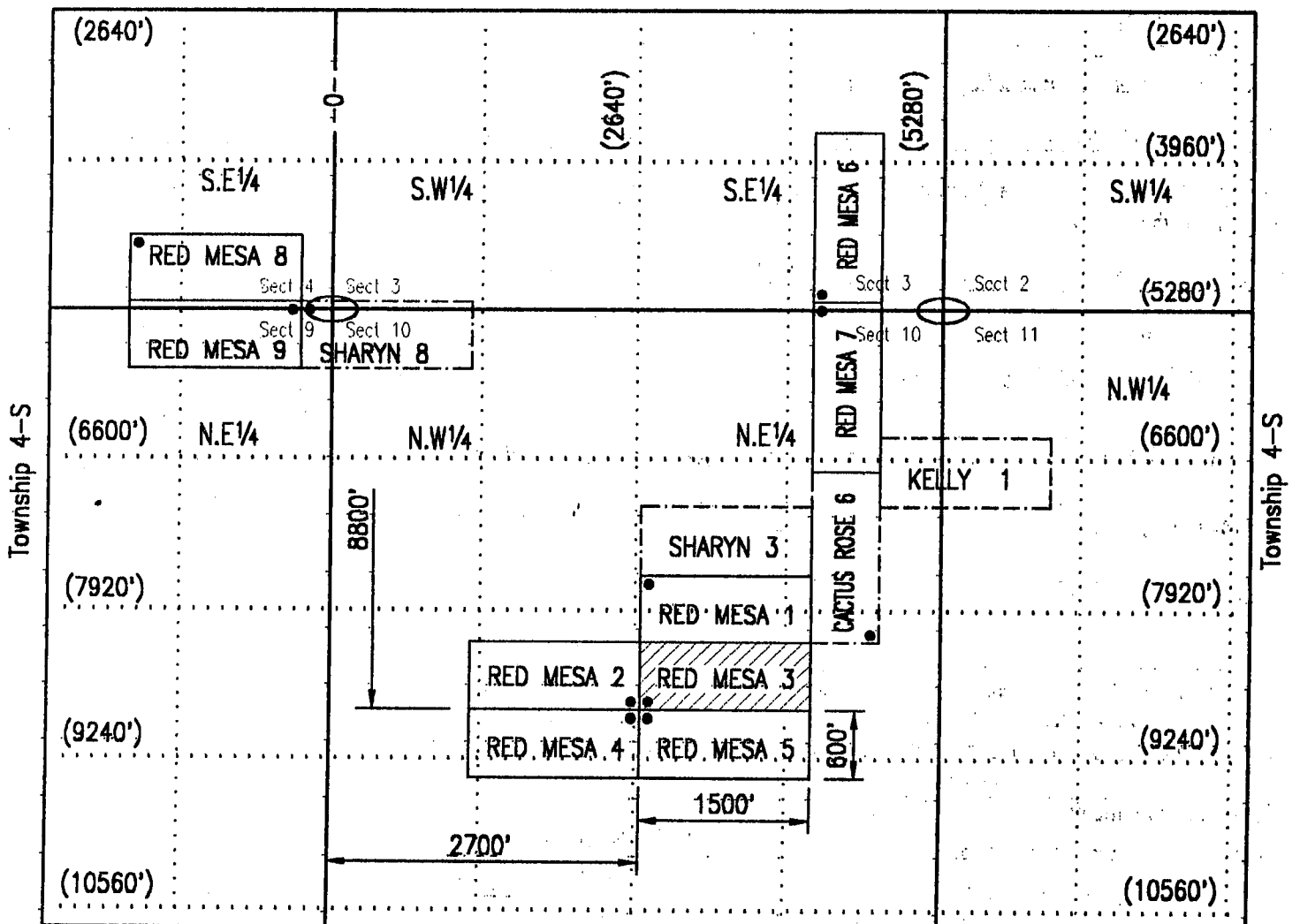
Location of Claim  
The Claim lies in the S.E. quarter of section 10  
Township 4-S, range 5-W, G&SR B&M WEBB  
Mining District or Cadastral Subdivision, MARICOPA County, Arizona  
The SOUTH-EAST corner of the claim lies Approximately 9203 feet in a SOUTH-EASTERLY direction  
from the public or established survey monument or permanent natural object described as

Section Pin Survey Stake




### MAP, PLAT, OR SKETCH OF MINING CLAIM

Claim Monument lies in Section #10 Range 5-W Township 4-S C & SR B & M

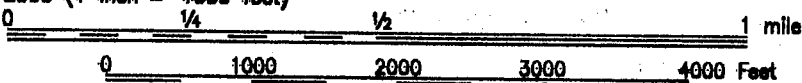


SCALE (Choose one)

☐ 1:24000 (1 inch = 2000 feet)

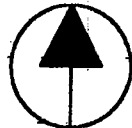


☐ 1:12000 (1 inch = 1000 feet)



☒ Other (1" = not more than 2000 feet) 1500 Feet

NORTH ARROW  
(Show Direction)



☒ Grid ☐ Magnetic



When Recorded, Mail to:

BRIAN D. LINDSAY PMB #312  
14700 N. F.L.W. BLVD. #157  
SCOTTSDALE, ARIZONA 85260

RECEIVED  
B.L.M. AZ STATE OFFICE  
2003 APR -2 A 9:38  
PHOENIX, ARIZONA

### LOCATION NOTICE FOR MINING CLAIM

Claim (Name and Number, if used) RED MESA #4	LOCATOR OR OWNER (Name, Address and Zip Code) LINDSAY LIVING TRUST PMB #312 14700 N. F.L.W. BLVD. #157 SCOTTSDALE, ARIZONA 85260
Date of Location of Claim 03-11-03	
Type of Claim <input type="checkbox"/> Placer <input checked="" type="checkbox"/> Lode <input type="checkbox"/> Millsite <input type="checkbox"/> Tunnelsite	

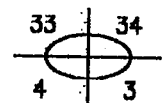
Type of Notice  
☐ Amendment to ☒ Original Notice ☐ Relocation Notice  
If an Amendment or Relocation, Claim was Named \_\_\_\_\_ In the prior Notice  
Recorded at Docket: \_\_\_\_\_ Mining District \_\_\_\_\_ County, Arizona

General Course of Claim is from the EAST to the WEST  
Layout of the Claim

Claim is 1500 feet long and 600 feet wide.  
Distance from the monument to each end of the Claim is 1495 feet in a EAST-WEST direction and 595 feet in a NORTH-SOUTH direction (From the East end of the Claim)

Locality of Notice of Claim and Monument with reference to some natural object or permanent monument

Approximately 9203 feet in a SOUTH-EASTERLY direction from survey pin



Effective date of Notice

03-11-03

Signature of Locator  
Brian D. Lindsay

INSTRUCTIONS Within 90 days of location of claim:

1. Complete above portion of form and post on location monument and
2. Complete two additional copies of entire form, including map on backside, record one with County Recorder and file other with proper BLM office.

Types of Monuments

Location Monument is made of: 2"x2"x5' Wooden Post, and  
Corner and End Monuments are made of: 2"x2"x5' Wooden Post

Description of Claim

To observe the perimeter of the Claim begin at the N.E. corner and travel  
in a SOUTHERLY direction 600 feet to the S.E. corner monument, thence  
in a WESTERLY direction 1500 feet to the S.W. corner monument, thence  
in a NORTHERLY direction 600 feet to the N.W. corner monument, thence  
in an EASTERLY direction 1500 feet to the N.E. corner monument, thence

AMC 357579

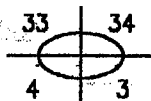
Location of Claim  
The Claim lies in the S.W. quarter of section 10

Township 4-S, range 5-W, G&SR B&M WEBB

Mining District or Cadastral Subdivision, MARICOPA County, Arizona

The NORTH-EAST corner of the claim lies Approximately 9203 feet in a SOUTH-EASTERLY direction from the public or established survey monument or permanent natural object described as

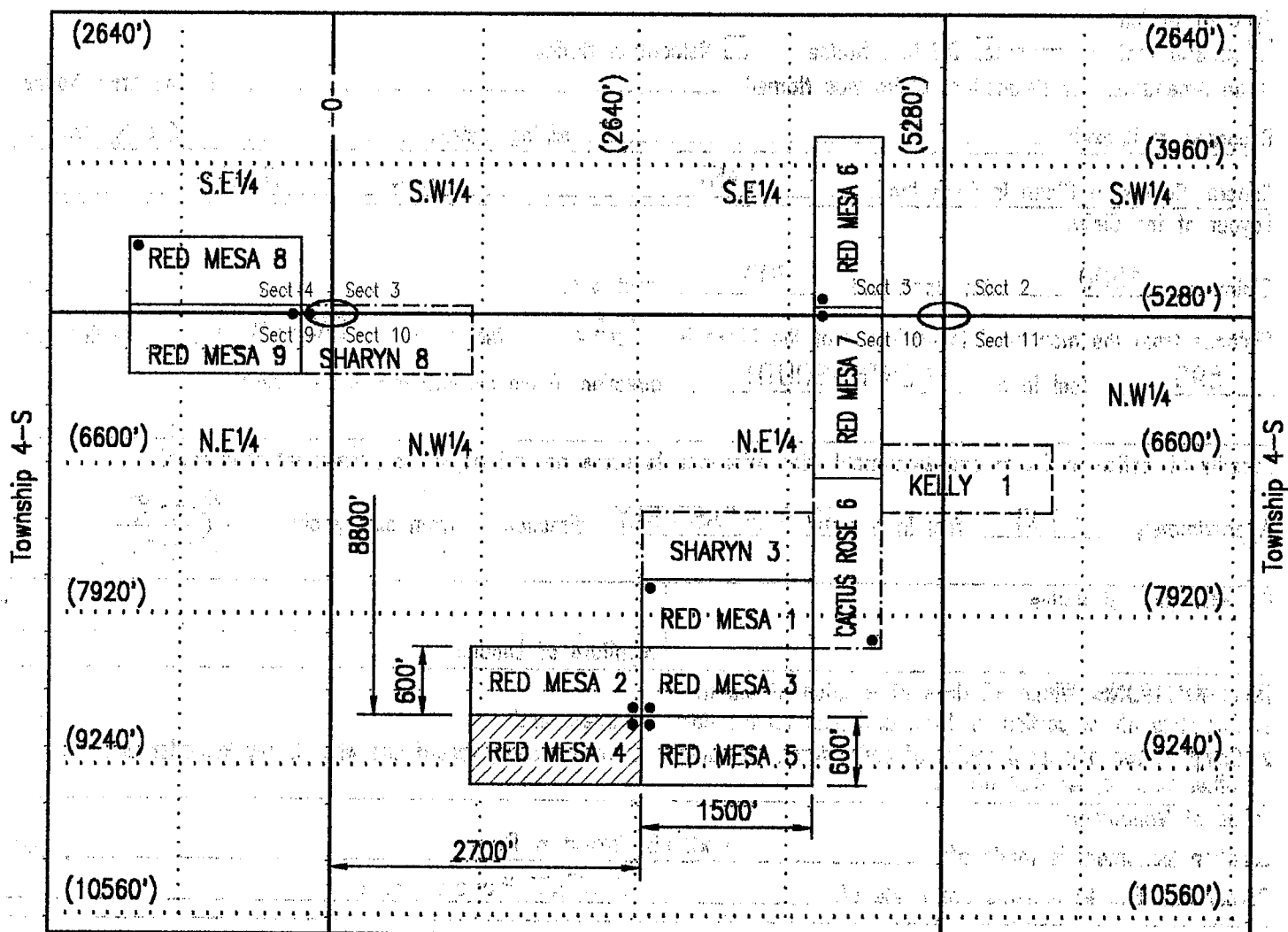
Section Pin Survey Stake



T4S, R5W

### MAP, PLAT, OR SKETCH OF MINING CLAIM

Claim Monument lies in Section #10 Range 5-W Township 4-S C & SR B & M

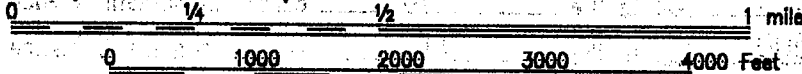


SCALE (Choose one)

☐ 1:24000 (1 inch = 2000 feet)



☐ 1:12000 (1 inch = 1000 feet)



☒ Other (1" = not more than 2000 feet) 1500 Feet

Range 5-W

NORTH ARROW  
(Show Direction)



☒ Grid

☐ Magnetic

When Recorded, Mail to:

BRIAN D. LINDSAY PMB #312  
14700 N. F.L.W. BLVD. #157  
SCOTTSDALE, ARIZONA 85260

RECEIVED  
B.L.M. AZ STATE OFFICE  
2003 APR - 2 A 9:38  
PHOENIX, ARIZONA

### LOCATION NOTICE FOR MINING CLAIM

Claim (Name and Number, if used)

RED MESA #5

Date of Location of Claim

03-11-03

Type of Claim

☐ Placer ☒ Lode ☐ Millsite ☐ Tunnelsite

LOCATOR OR OWNER (Name, Address and Zip Code)

LINDSAY LIVING TRUST  
PMB #312  
14700 N. F.L.W. BLVD. #157  
SCOTTSDALE, ARIZONA 85260

Type of Notice

☐ Amendment to ☒ Original Notice ☐ Relocation Notice

If an Amendment or Relocation, Claim was Named \_\_\_\_\_ in the prior Notice

Recorded at Docket: \_\_\_\_\_ Mining District \_\_\_\_\_ County, Arizona

General Course of Claim is from the WEST to the EAST

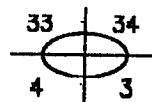
Layout of the Claim

Claim is 1500 feet long and 600 feet wide.

Distance from the monument to each end of the Claim is 1495 feet in a WEST-EAST direction and 595 feet in a NORTH-SOUTH direction (From the West end of the Claim)

Locality of Notice of Claim and Monument with reference to some natural object or permanent monument

Approximately 9203 feet in a SOUTH-EASTERLY direction from survey pin



Effective date of Notice

03-11-03

Brian D. Lindsay  
Signature of Locator

**INSTRUCTIONS** Within 90 days of location of claim:

1. Complete above portion of form and post on location monument and
2. Complete two additional copies of entire form, including map on backside, record one with County Recorder and file other with proper BLM office.

Types of Monuments

Location Monument is made of: 2"x2"x5' Wooden Post, and

Corner and End Monuments are made of: 2"x2"x5' Wooden Post

Description of Claim

To observe the perimeter of the Claim begin at the N.W. corner and travel  
in an EASTERLY direction 1500 feet to the N.E. corner monument, thence  
in a SOUTHERLY direction 600 feet to the S.E. corner monument, thence  
in a WESTERLY direction 1500 feet to the S.W. corner monument, thence  
in a NORTHERLY direction 600 feet to the N.W. corner monument, thence

AMC 357580

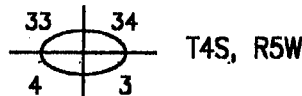
Location of Claim  
The Claim lies in the S.E. quarter of section 10

Township 4-S, range 5-W, G&SR B&M WEBB

Mining District or Cadastral Subdivision, MARICOPA County, Arizona

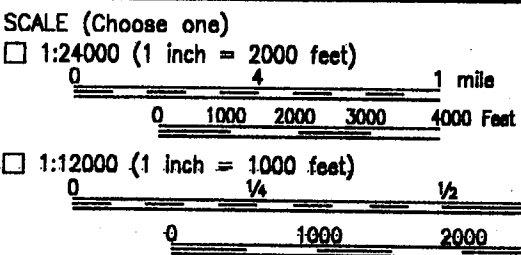
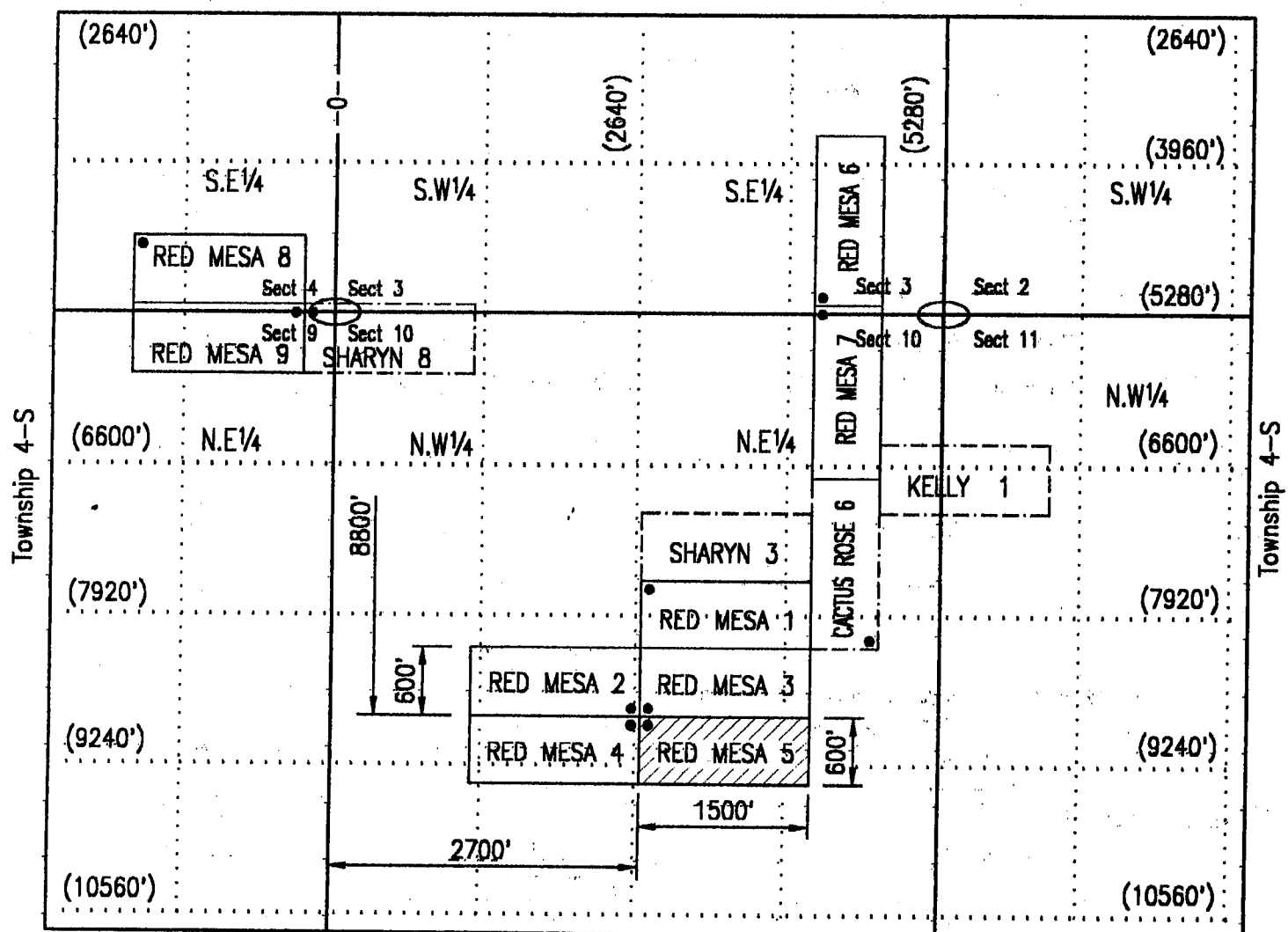
The NORTH-WEST corner of the claim lies Approximately 9203 feet in a SOUTH-EASTERLY direction from the public or established survey monument or permanent natural object described as

Section Pin Survey Stake

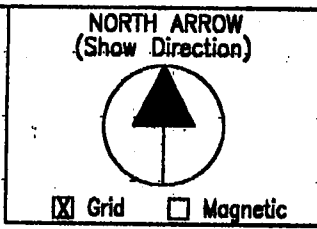


### MAP, PLAT, OR SKETCH OF MINING CLAIM

Claim Monument lies in Section #10 Range 5-W Township 4-S C & SR B & M



☒ Other (1" = not more than 2000 feet) 1500 Feet



When Recorded, Mail to:

BRIAN D. LINDSAY PMB #312  
14700 N. F.L.W. BLVD. #157  
SCOTTSDALE, ARIZONA 85260

RECEIVED  
B.L.M. AZ STATE OFFICE  
2003 APR - 2 A 9:38  
PHOENIX, ARIZONA

### LOCATION NOTICE FOR MINING CLAIM

Claim (Name and Number, if used)

RED MESA #6

Date of Location of Claim

03-11-03

Type of Claim

☐ Placer ☒ Lode ☐ Millsite ☐ Tunnelsite

LOCATOR OR OWNER (Name, Address and Zip Code)

LINDSAY LIVING TRUST  
PMB #312  
14700 N. F.L.W. BLVD. #157  
SCOTTSDALE, ARIZONA 85260

Type of Notice

☐ Amendment to ☒ Original Notice ☐ Relocation Notice

If an Amendment or Relocation, Claim was Named \_\_\_\_\_ In the prior Notice

Recorded at Docket: \_\_\_\_\_ Mining District \_\_\_\_\_ County, Arizona

General Course of Claim is from the SOUTH to the NORTH

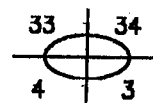
Layout of the Claim

Claim is 1500 feet long and 600 feet wide.

Distance from the monument to each end of the Claim is 1495 feet in a SOUTH-NORTH direction and  
595 feet in a WEST-EAST direction (From the West end of the Claim)

Locality of Notice of Claim and Monument with reference to some natural object or permanent monument

Approximately 6681 feet in a SOUTH-EASTERLY direction from survey pin



Effective date of Notice

03-11-03

Brian D. Lindsay  
Signature of Locator

**INSTRUCTIONS** Within 90 days of location of claim:

1. Complete above portion of form and post on location monument and
2. Complete two additional copies of entire form, including map on backside, record one with County Recorder and file other with proper BLM office.

Types of Monuments

Location Monument is made of: 2"x2"x5' Wooden Post, and

Corner and End Monuments are made of: 2"x2"x5' Wooden Post

Description of Claim

To observe the perimeter of the Claim begin at the S.W. corner and travel  
in a NORTHERLY direction 1500 feet to the N.W. corner monument, thence  
in an EASTERLY direction 600 feet to the N.E. corner monument, thence  
in a SOUTHERLY direction 1500 feet to the S.E. corner monument, thence  
in a WESTERLY direction 600 feet to the S.W. corner monument, thence

AMC 357581



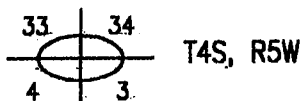
Location of Claim                      S.E.                      quarter of section                      3

Township                      4-S                      ,range                      5-W                      ,G&SR B&M                      WEBB

Mining District or Cadastral Subdivision,                      MARICOPA                      County, Arizona

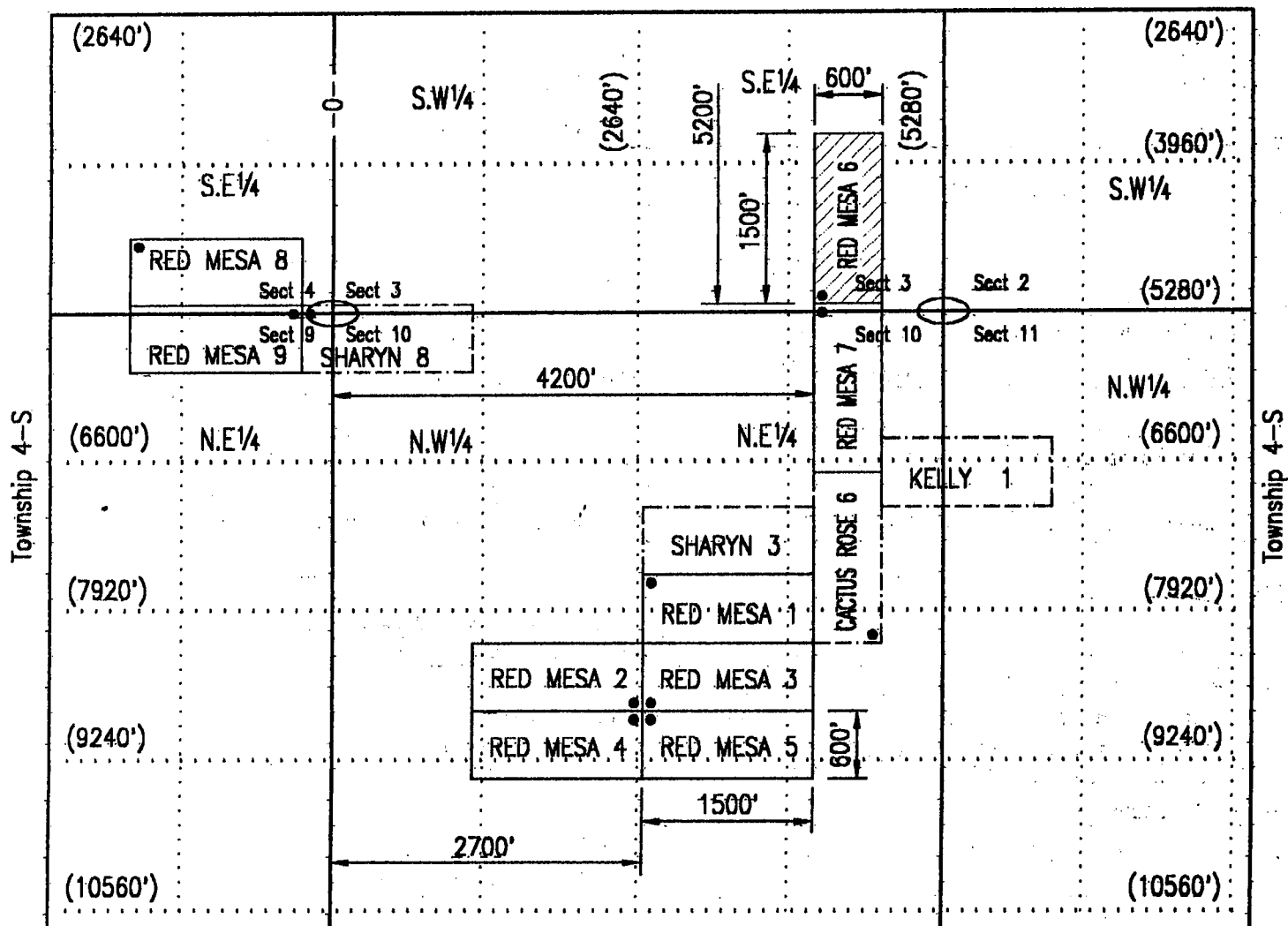
The                      SOUTH-WEST                      corner of the claim lies Approximately                      6681                      feet in a                      SOUTH-EASTERLY                      direction from the public or established survey monument or permanent natural object described as

Section Pin Survey Stake



### MAP, PLAT, OR SKETCH OF MINING CLAIM

Claim Monument lies in Section #3 Range 5-W Township 4-S C & SR B & M

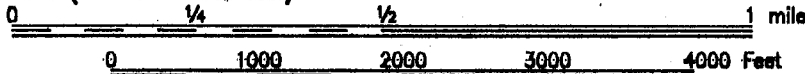


SCALE (Choose one)

☐ 1:24000 (1 inch = 2000 feet)



☐ 1:12000 (1 inch = 1000 feet)



☒ Other (1" = not more than 2000 feet) 1500 Feet

Range 5-W

NORTH ARROW  
(Show Direction)



☒ Grid                      ☐ Magnetic

When Recorded, Mail to:

BRIAN D. LINDSAY PMB #312  
14700 N. F.L.W. BLVD. #157  
SCOTTSDALE, ARIZONA 85260

RECEIVED  
B.L.M. AZ STATE OFFICE  
2003 APR - 2 A 9:38  
PHOENIX, ARIZONA

### LOCATION NOTICE FOR MINING CLAIM

Claim (Name and Number, if used)

RED MESA #7

Date of Location of Claim

3-11-03

Type of Claim

☐ Placer ☒ Lode ☐ Millsite ☐ Tunnelsite

LOCATOR OR OWNER (Name, Address and Zip Code)

LINDSAY LIVING TRUST  
PMB #312  
14700 N. F.L.W. BLVD. #157  
SCOTTSDALE, ARIZONA 85260

Type of Notice

☐ Amendment to ☒ Original Notice ☐ Relocation Notice

If an Amendment or Relocation, Claim was Named \_\_\_\_\_ In the prior Notice

Recorded at Docket: \_\_\_\_\_ Mining District \_\_\_\_\_ County, Arizona

General Course of Claim is from the \_\_\_\_\_ NORTH \_\_\_\_\_ to the \_\_\_\_\_ SOUTH \_\_\_\_\_

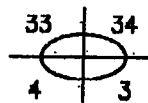
Layout of the Claim

Claim is 1500 feet long and 600 feet wide.

Distance from the monument to each end of the Claim is 1495 feet in a NORTH-SOUTH direction and 595 feet in a WEST-EAST direction (From the West end of the Claim)

Locality of Notice of Claim and Monument with reference to some natural object or permanent monument

Approximately 6681 feet in a SOUTH-EASTERLY direction from survey pin



Effective date of Notice

3-11-03

Brian D. Lindsay  
Signature of Locator

**INSTRUCTIONS** Within 90 days of location of claim:

1. Complete above portion of form and post on location monument and
2. Complete two additional copies of entire form, including map on backside, record one with County Recorder and file other with proper BLM office.

Types of Monuments

Location Monument is made of: 2"x2"x5' Wooden Post, and

Corner and End Monuments are made of: 2"x2"x5' Wooden Post

Description of Claim

To observe the perimeter of the Claim begin at the N.W. corner and travel  
in an EASTERLY direction 600 feet to the N.E. corner monument, thence  
in a SOUTHERLY direction 1500 feet to the S.E. corner monument, thence  
in a WESTERLY direction 600 feet to the S.W. corner monument, thence  
in a NORTHERLY direction 1500 feet to the N.W. corner monument, thence

AMB 357582

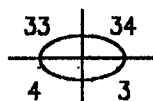
Location of Claim                      S.E. & N.E.                      quarter of section                      3 & 10

Township                      4-S                      ,range                      5-W                      ,G&SR B&M                      WEBB

Mining District or Cadastral Subdivision,                      MARICOPA                      County, Arizona

The                      NORTH-WEST                      corner of the claim lies Approximately                      6681                      feet in a                      SOUTH-EASTERLY                      direction  
from the public or established survey monument or permanent natural object described as

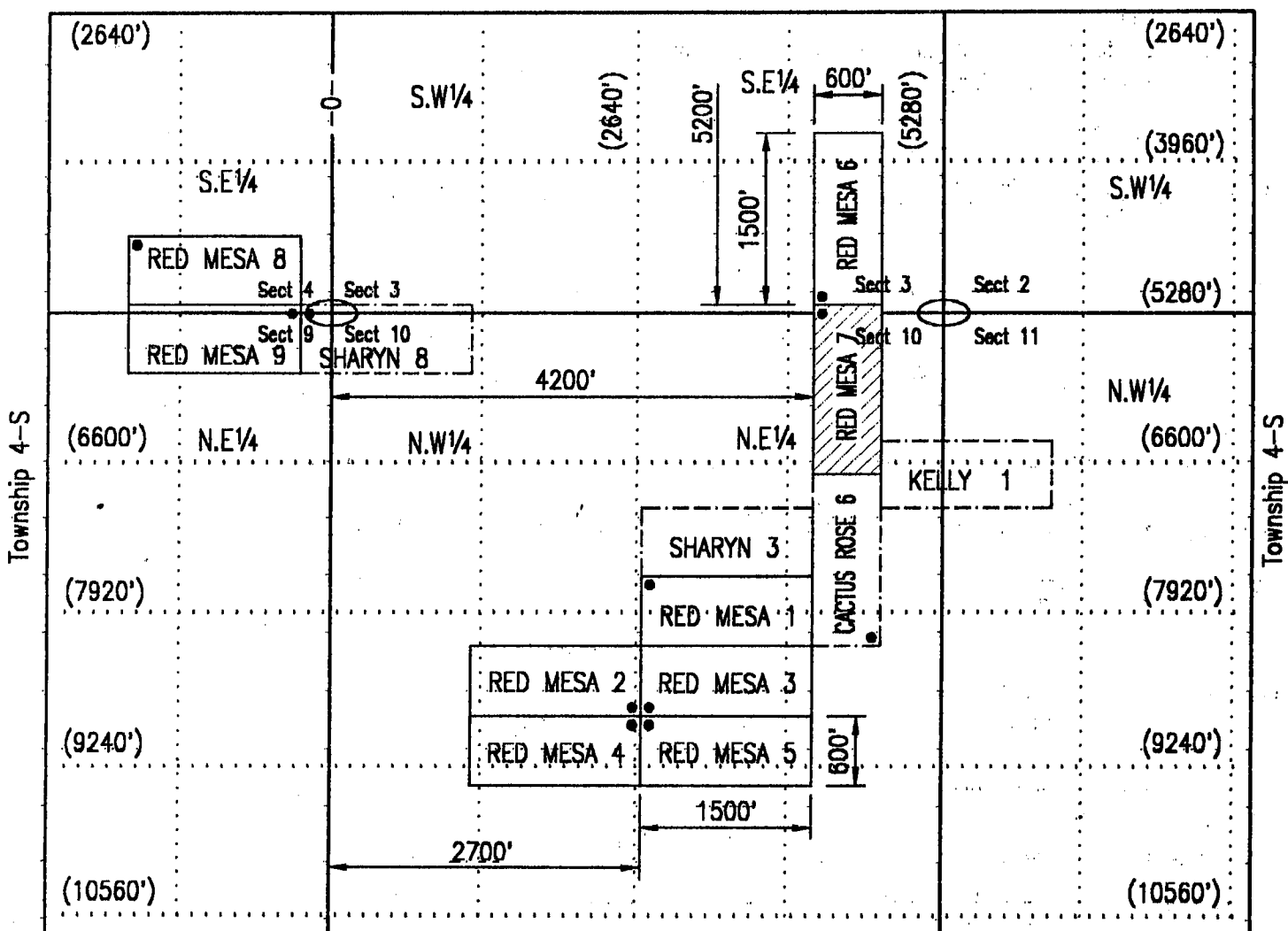
Section Pin Survey Stake



T4S, R5W

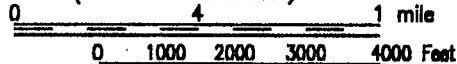
### MAP, PLAT, OR SKETCH OF MINING CLAIM

Claim Monument lies in Section #3                      Range 5-W                      Township 4-S                      C & SR B & M

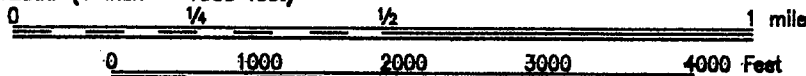


SCALE (Choose one)

☐ 1:24000 (1 inch = 2000 feet)



☐ 1:12000 (1 inch = 1000 feet)



☒ Other (1" = not more than 2000 feet) 1500 Feet

NORTH ARROW  
(Show Direction)



☒ Grid

☐ Magnetic

When Recorded, Mail to:

BRIAN D. LINDSAY PMB #312  
14700 N. F.L.W. BLVD. #157  
SCOTTSDALE, ARIZONA 85260

PHOENIX, ARIZONA

2003 APR - 2 A 9:38

RECEIVED  
B.L.M. AZ STATE OFFICE

### LOCATION NOTICE FOR MINING CLAIM

Claim (Name and Number, if used)

RED MESA #8

Date of Location of Claim

03-11-03

Type of Claim

☐ Placer ☒ Lode ☐ Millsite ☐ Tunnelsite

LOCATOR OR OWNER (Name, Address and Zip Code)

LINDSAY LIVING TRUST  
PMB #312  
14700 N. F.L.W. BLVD. #157  
SCOTTSDALE, ARIZONA 85260

Type of Notice

☐ Amendment to ☒ Original Notice ☐ Relocation Notice

If an Amendment or Relocation, Claim was Named \_\_\_\_\_ In the prior Notice

Recorded at Docket: \_\_\_\_\_ Mining District \_\_\_\_\_ County, Arizona

General Course of Claim is from the EAST to the WEST

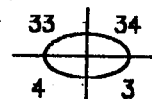
Layout of the Claim

Claim is 1500 feet long and 600 feet wide.

Distance from the monument to each end of the Claim is 1495 feet in a EAST-WEST direction and 595 feet in a SOUTH-NORTH direction (From the East end of the Claim)

Locality of Notice of Claim and Monument with reference to some natural object or permanent monument

Approximately 5209 feet in a SOUTH-WESTERLY direction from survey pin



Effective date of Notice

03-11-03

Brian D. Lindsay  
Signature of Locator

**INSTRUCTIONS** Within 90 days of location of claim:

1. Complete above portion of form and post on location monument and
2. Complete two additional copies of entire form, including map on backside, record one with County Recorder and file other with proper BLM office.

Types of Monuments

Location Monument is made of: 2"x2"x5' Wooden Post, and

Corner and End Monuments are made of: 2"x2"x5' Wooden Post

Description of Claim

To observe the perimeter of the Claim begin at the S.E. corner and travel  
in a WESTERLY direction 1500 feet to the S.W. corner monument, thence  
in a NORTHERLY direction 600 feet to the N.W. corner monument, thence  
in an EASTERLY direction 1500 feet to the N.E. corner monument, thence  
in a SOUTHERLY direction 600 feet to the S.E. corner monument, thence

AMB 357583

The SOUTH-EAST corner of the claim lies Approximately 5209 feet in a SOUTH - WESTERLY direction from the public or established survey monument or permanent natural object described as

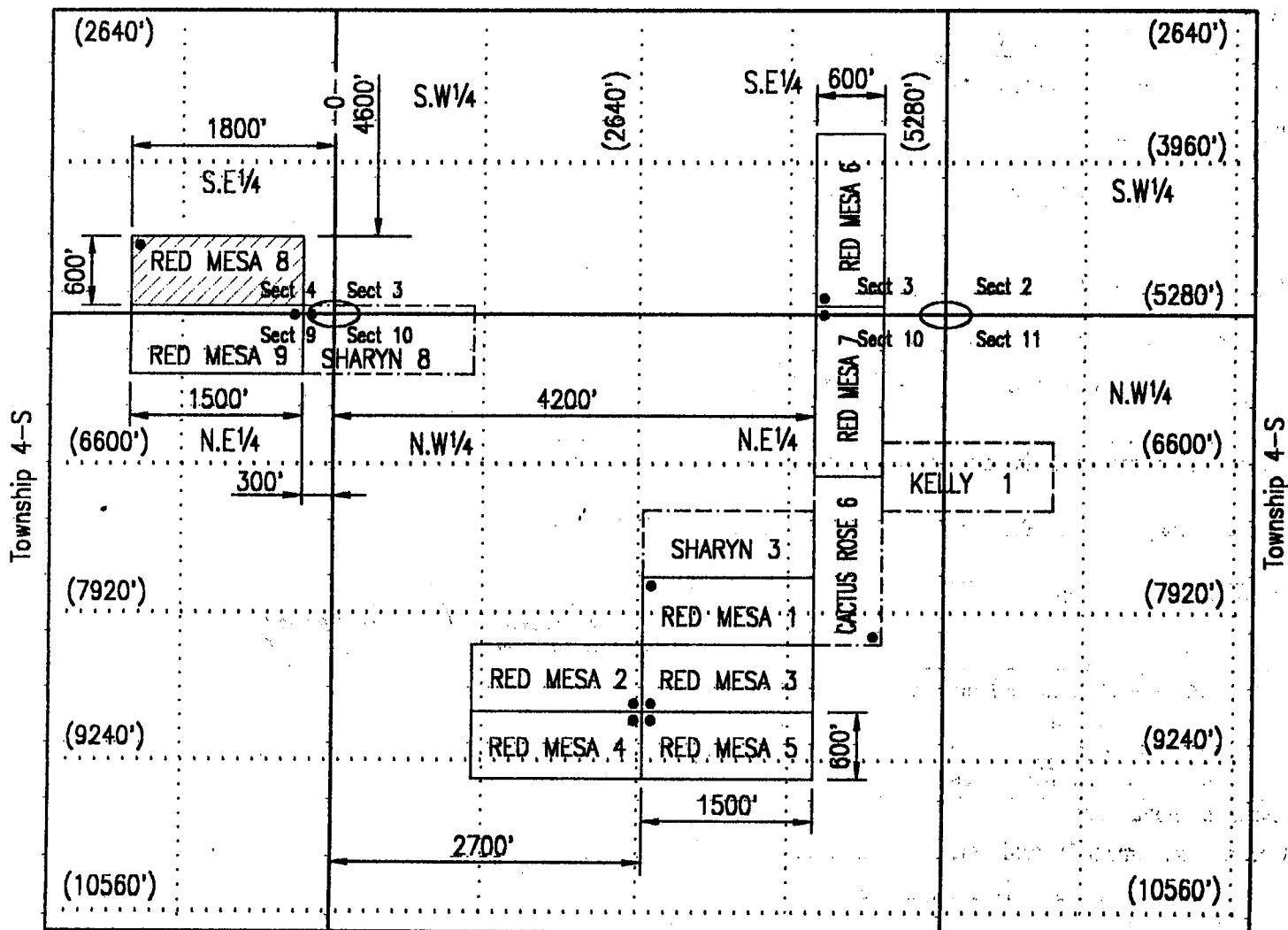
Section Pin Survey Stake



T4S, R5W


**MAP, PLAT. OR SKETCH OF MINING CLAIM**

Claim Monument lies in Section #4 Range 5-W Township 4-S C & SR B & M

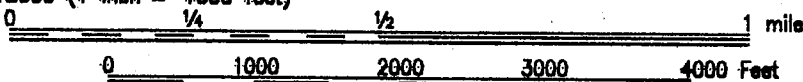


**SCALE (Choose one)**

☐ 1:24000 (1 inch = 2000 feet)



☐ 1:12000 (1 inch = 1000 feet)

☒ Other (1" = not more than 2000 feet) 1500 Feet

**NORTH ARROW**  
(Show Direction)



☒ Grid      ☐ Magnetic



When Recorded, Mail to:

BRIAN D. LINDSAY PMB #312  
14700 N. F.L.W. BLVD. #157  
SCOTTSDALE, ARIZONA 85260

RECEIVED  
BLM. AZ STATE OFFICE  
2003 APR - 2 A 0938  
PHOENIX ARIZONA

### LOCATION NOTICE FOR MINING CLAIM

Claim (Name and Number, if used) RED MESA #9	LOCATOR OR OWNER (Name, Address and Zip Code) LINDSAY LIVING TRUST PMB #312 14700 N. F.L.W. BLVD. #157 SCOTTSDALE, ARIZONA 85260
Date of Location of Claim 03-11-03	
Type of Claim <input type="checkbox"/> Placer <input checked="" type="checkbox"/> Lode <input type="checkbox"/> Millsite <input type="checkbox"/> Tunnelsite	

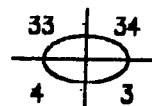
Type of Notice  
☐ Amendment to ☒ Original Notice ☐ Relocation Notice  
If an Amendment or Relocation, Claim was Named \_\_\_\_\_ in the prior Notice  
Recorded at Docket: \_\_\_\_\_ Mining District \_\_\_\_\_ County, Arizona

General Course of Claim is from the EAST to the WEST  
Layout of the Claim

Claim is 1500 feet long and 600 feet wide.  
Distance from the monument to each end of the Claim is 1495 feet in an EAST-WEST direction and 595 feet in a NORTH-SOUTH direction (From the East end of the Claim)

Locality of Notice of Claim and Monument with reference to some natural object or permanent monument

Approximately 5209 feet in a SOUTH-WESTERLY direction from survey pin



Effective date of Notice

03-11-03

Brian D. Lindsay  
Signature of Locator

INSTRUCTIONS Within 90 days of location of claim:

1. Complete above portion of form and post on location monument and
2. Complete two additional copies of entire form, including map on backside, record one with County Recorder and file other with proper BLM office.

Types of Monuments

Location Monument is made of: 2"x2"x5' Wooden Post, and  
Corner and End Monuments are made of: 2"x2"x5' Wooden Post

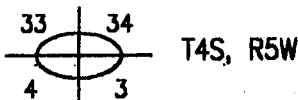
Description of Claim

To observe the perimeter of the Claim begin at the N.E. corner and travel  
in a SOUTHERLY direction 600 feet to the S.E. corner monument, thence  
in a WESTERLY direction 1500 feet to the S.W. corner monument, thence  
in a NORTHERLY direction 600 feet to the N.W. corner monument, thence  
in an EASTERLY direction 1500 feet to the N.E. corner monument, thence

AMC 351584

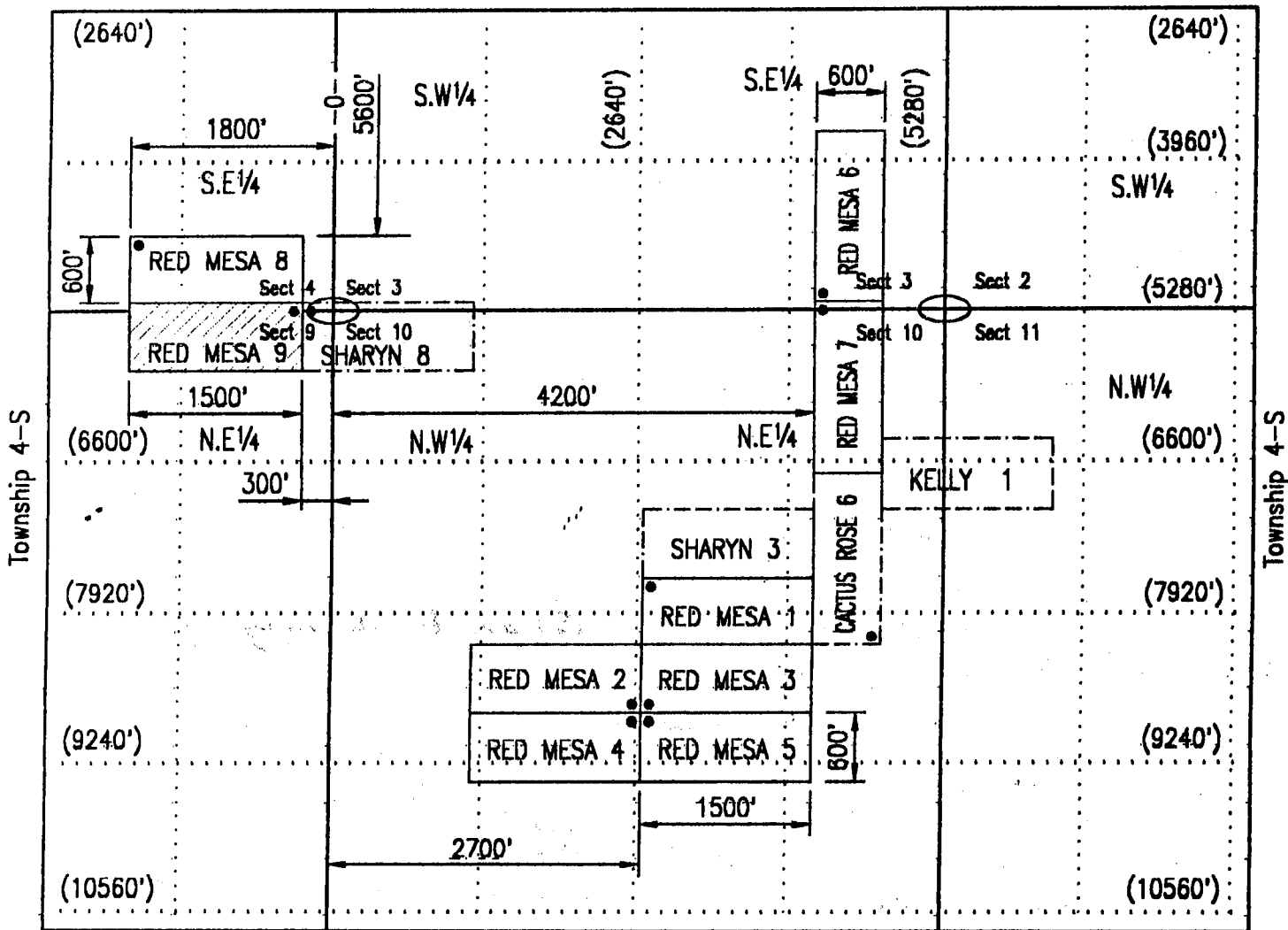
Location of Claim  
The Claim lies in the S.E. & N.E quarter of section 4 & 9  
Township 4-S, range 5-W, G&SR B&M WEBB  
Mining District or Cadastral Subdivision, MARICOPA County, Arizona  
The NORTH-EAST corner of the claim lies Approximately 5209 feet in a SOUTH-WESTERLY direction  
from the public or established survey monument or permanent natural object described as

Section Pin Survey Stake



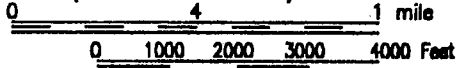
### MAP, PLAT, OR SKETCH OF MINING CLAIM

Claim Monument lies in Section #4 Range 5-W Township 4-S C & SR B & M

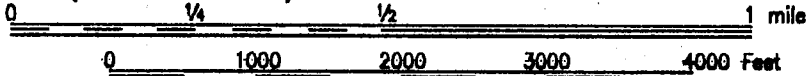


SCALE (Choose one)

☐ 1:24000 (1 inch = 2000 feet)



☐ 1:12000 (1 inch = 1000 feet)



Range 5-W

NORTH ARROW  
(Show Direction)



☒ Grid

☐ Magnetic

☒ Other (1" = not more than 2000 feet) 1500 Feet

## MARICOPA COUNTY

[illegible][illegible]

FOR ORDERS EFFECTING DISPOSAL OR USE OF UNIDENTIFIED LANDS WITHDRAWN FOR CLASSIFICATION, MINERALS, WATER AND/OR OTHER PUBLIC PURPOSES, REFER TO INDEX OF MISCELLANEOUS DOCUMENTS.

DIST. NO. 2

GRAZING DIST NO 2

PROTRACTION DIAGRAM NO. 23

A922 CL MULTIPLE USE

Sec 30 SW1/4NW1/4, SW1/4, NW1/4SE1/4, S1/2SE1/4

**Sec 31**

Sec 32 NW1/4, NW2 SE1/4, SE1/4 SE1/4, SW1/4

Sec 33 SW/4 SW/4

A7944 CO-OPERATIVE AGREEMENT B.L.M. - C OF E

[illegible]

T. 4S  
R. 5W

SCALE  
10 5 0 10 20 30 40 50 60  
30 chains to the inch

**WARNING STATEMENT**  
This plat is the Bureau's Record of Title, and should be used only as a graphic display of the township survey data. Records hereon do not reflect title changes which may have been effected by lateral movements of rivers or other bodies of water. Refer to the cadastral surveys for official survey information.

RUNTIME: 09:37 AM

UNITED STATES DEPARTMENT OF INTERIOR  
BUREAU OF LAND MANAGEMENT  
GEOGRAPHIC CROSS REFERENCE  
Sorted by Serial Number

RUNDATE: 04/02/2003  
Page 1 of 4

Admin State: AZ

Geo State: AZ

<u>Serial Number</u>	<u>Casetype</u>	<u>Disposition</u>	<u>Actn Code</u>	<u>Actn Txt</u>	<u>Date</u>	<u>Action Remarks</u>	
AZA 015723	311111	CLOSED	970	CASE CLOSED	11/06/1991	MH	
				BOX 6800		Total Acres = 3811	
				MCMORAN FREEPORT OIL	METAIRIE	LA 70009 100.00000 LESSEE	
<u>Mer</u>	<u>Township</u>	<u>Range</u>	<u>Section</u>	<u>Sur Nr</u>	<u>Sur Suffix</u>	<u>Sur Type</u>	<u>Aliquot Part</u>
14	0040S	0050W	003		1	PROT	NW;

<u>Serial Number</u>	<u>Casetype</u>	<u>Disposition</u>	<u>Actn Code</u>	<u>Actn Txt</u>	<u>Date</u>	<u>Action Remarks</u>	
AZA 016115	311111	CLOSED	970	CASE CLOSED	01/01/1986		
				BOX 6800		Total Acres = 1920	
				MCMORAN FREEPORT OIL	METAIRIE	LA 70009 100.00000 LESSEE	
<u>Mer</u>	<u>Township</u>	<u>Range</u>	<u>Section</u>	<u>Sur Nr</u>	<u>Sur Suffix</u>	<u>Sur Type</u>	<u>Aliquot Part</u>
14	0040S	0050W	009			PROT	ALL;

<u>Serial Number</u>	<u>Casetype</u>	<u>Disposition</u>	<u>Actn Code</u>	<u>Actn Txt</u>	<u>Date</u>	<u>Action Remarks</u>	
AZA 016350	311111	CLOSED	970	CASE CLOSED	11/06/1991	MH	
				905 1010 LAMAR BLDG		Total Acres = 1920	
				TRINITY RESOURCES	HOUSTON	TX 77002 100.00000 LESSEE	
<u>Mer</u>	<u>Township</u>	<u>Range</u>	<u>Section</u>	<u>Sur Nr</u>	<u>Sur Suffix</u>	<u>Sur Type</u>	<u>Aliquot Part</u>
14	0040S	0050W	004		1	PROT	ALL;

<u>Serial Number</u>	<u>Casetype</u>	<u>Disposition</u>	<u>Actn Code</u>	<u>Actn Txt</u>	<u>Date</u>	<u>Action Remarks</u>	
AZA 029936	380913	CLOSED	970	CASE CLOSED	10/25/1997		
				BOX 95		Total Acres = 1	
				CLUTIS WAYNE	ARLINGTON	AZ 85332 100.00000 OPERATOR	
<u>Mer</u>	<u>Township</u>	<u>Range</u>	<u>Section</u>	<u>Sur Nr</u>	<u>Sur Suffix</u>	<u>Sur Type</u>	<u>Aliquot Part</u>
14	0040S	0050W	003		1	FF	PART

NO WARRANTY IS MADE BY BLM FOR USE OF THE DATA  
FOR PURPOSES NOT INTENDED BY BLM

RUNTIME: 09:37 AM

UNITED STATES DEPARTMENT OF INTERIOR  
BUREAU OF LAND MANAGEMENT  
GEOGRAPHIC CROSS REFERENCE  
Sorted by Serial Number

RUNDATE: 04/02/2003

Page 2 of 4

<u>Serial Number</u>	<u>Casetype</u>	<u>Disposition</u>	<u>Actn Code</u>	<u>Actn Txt</u>	<u>Date</u>	<u>Action Remarks</u>	
AZA 030137	361113	CLOSED	970	CASE CLOSED	10/26/1997	Total Acres = 1	
CLUTIS WAYNE			BOX 95	ARLINGTON	AZ 85332	100.00000 PERMITTEE	
<u>Mer</u>	<u>Township</u>	<u>Range</u>	<u>Section</u>	<u>Sur Nr</u>	<u>Sur Suffix</u>	<u>Sur Type</u>	<u>Aliquot Part</u>
14	0040S	0050W	003		1	FF	PART

<u>Serial Number</u>	<u>Casetype</u>	<u>Disposition</u>	<u>Actn Code</u>	<u>Actn Txt</u>	<u>Date</u>	<u>Action Remarks</u>	
AZA 030586	360413	AUTHORIZED	276	PMT-LIC ISSUED	02/05/1998	Total Acres = 1	
BLM PHOENIX FO			21605 N 7TH AVE	PHOENIX	AZ 850272099	100.00000 ADMIN MGT ENTITY	
<u>Mer</u>	<u>Township</u>	<u>Range</u>	<u>Section</u>	<u>Sur Nr</u>	<u>Sur Suffix</u>	<u>Sur Type</u>	<u>Aliquot Part</u>
14	0040S	0050W	003		1	FF	S1/2
14	0040S	0050W	004		1	FF	SE1/4
14	0040S	0050W	010		1	FF	ALL

<u>Serial Number</u>	<u>Casetype</u>	<u>Disposition</u>	<u>Actn Code</u>	<u>Actn Txt</u>	<u>Date</u>	<u>Action Remarks</u>	
AZA 030589	361113	CLOSED	970	CASE CLOSED	04/24/2001	Total Acres = 1	
SAND HILL INC			7614 N LYNN OAKS DR	SCOTTSDALE	AZ 85258	100.00000 PERMITTEE	
<u>Mer</u>	<u>Township</u>	<u>Range</u>	<u>Section</u>	<u>Sur Nr</u>	<u>Sur Suffix</u>	<u>Sur Type</u>	<u>Aliquot Part</u>
14	0040S	0050W	003		1	FF	PART
14	0040S	0050W	004		1	FF	PART

<u>Serial Number</u>	<u>Casetype</u>	<u>Disposition</u>	<u>Actn Code</u>	<u>Actn Txt</u>	<u>Date</u>	<u>Action Remarks</u>	
AZA 030753	361113	CLOSED	970	CASE CLOSED	03/11/1999	Total Acres = 5	
HOFFMAN JOHN			BOX 211	LAVEEN	AZ 85339	100.00000 APPLICANT	
<u>Mer</u>	<u>Township</u>	<u>Range</u>	<u>Section</u>	<u>Sur Nr</u>	<u>Sur Suffix</u>	<u>Sur Type</u>	<u>Aliquot Part</u>
14	0040S	0050W	010		1	FF	PART

NO WARRANTY IS MADE BY BLM FOR USE OF THE DATA  
FOR PURPOSES NOT INTENDED BY BLM



UNITED STATES DEPARTMENT OF INTERIOR  
BUREAU OF LAND MANAGEMENT  
GEOGRAPHIC CROSS REFERENCE  
Sorted by Serial Number

<u>Serial Number</u>	<u>Casetype</u>	<u>Disposition</u>	<u>Actn Code</u>	<u>Actn Txt</u>	<u>Date</u>	<u>Action Remarks</u>	
AZA 030908	361113	CLOSED	970	CASE CLOSED	10/23/2000	Total Acres = 5	
HOFFMAN JOHN			BOX 211	LAVEEN	AZ 85339	50.00000 PERMITTEE	
GOLDEN SUNSET MNG & MLG LLC			BOX 211	LAVEEN	AZ 85339	50.00000 PERMITTEE	
<u>Mer</u>	<u>Township</u>	<u>Range</u>	<u>Section</u>	<u>Sur Nr</u>	<u>Sur Suffix</u>	<u>Sur Type</u>	<u>Aliquot Part</u>
14	0040S	0050W	003			RSDL	NWSWSW;
14	0040S	0050W	004			RSDL	NESESE;

<u>Serial Number</u>	<u>Casetype</u>	<u>Disposition</u>	<u>Actn Code</u>	<u>Actn Txt</u>	<u>Date</u>	<u>Action Remarks</u>	
AZA 031346	361113	CLOSED	970	CASE CLOSED	08/10/2001	Total Acres = 5	
HOFFMAN JOHN			BOX 211	LAVEEN	AZ 85339	50.00000 PERMITTEE	
GOLDEN SUNSET MNG & MLG LLC			BOX 211	LAVEEN	AZ 85339	50.00000 PERMITTEE	
<u>Mer</u>	<u>Township</u>	<u>Range</u>	<u>Section</u>	<u>Sur Nr</u>	<u>Sur Suffix</u>	<u>Sur Type</u>	<u>Aliquot Part</u>
14	0040S	0050W	003			ALIQ	NWSWSW;
14	0040S	0050W	004			ALIQ	NESESE;

<u>Serial Number</u>	<u>Casetype</u>	<u>Disposition</u>	<u>Actn Code</u>	<u>Actn Txt</u>	<u>Date</u>	<u>Action Remarks</u>	
AZA 031719	361113	CLOSED	970	CASE CLOSED	10/09/2002	Total Acres = 5	
HOFFMAN JOHN			BOX 211	LAVEEN	AZ 85339	50.00000 PERMITTEE	
GOLDEN SUNSET MNG & MLG LLC			BOX 211	LAVEEN	AZ 85339	50.00000 PERMITTEE	
<u>Mer</u>	<u>Township</u>	<u>Range</u>	<u>Section</u>	<u>Sur Nr</u>	<u>Sur Suffix</u>	<u>Sur Type</u>	<u>Aliquot Part</u>
14	0040S	0050W	003			ALIQ	NWSWSW;
14	0040S	0050W	004			ALIQ	NESESE;

<u>Serial Number</u>	<u>Casetype</u>	<u>Disposition</u>	<u>Actn Code</u>	<u>Actn Txt</u>	<u>Date</u>	<u>Action Remarks</u>	
AZA 031878	361113	CLOSED	970	CASE CLOSED	10/09/2002	Total Acres = 5	
STEWART JON			BOX 68	ARLINGTON	AZ 85322	100.00000 APPLICANT	
<u>Mer</u>	<u>Township</u>	<u>Range</u>	<u>Section</u>	<u>Sur Nr</u>	<u>Sur Suffix</u>	<u>Sur Type</u>	<u>Aliquot Part</u>
14	0040S	0050W	010			ALIQ	SE;

UNITED STATES DEPARTMENT OF INTERIOR  
BUREAU OF LAND MANAGEMENT  
GEOGRAPHIC CROSS REFERENCE  
Sorted by Serial Number

<u>Serial Number</u>	<u>Casetype</u>	<u>Disposition</u>	<u>Actn Code</u>	<u>Actn Txt</u>	<u>Date</u>	<u>Action Remarks</u>	
AZA 031879	361113	CLOSED	970	CASE CLOSED	10/10/2002	Total Acres = 5	
HOFFMAN JOHN			BOX 211	LAVEEN	AZ 85339	50.00000 APPLICANT	
GOLDEN SUNSET MNG & MLG LLC			BOX 211	LAVEEN	AZ 85339	50.00000 APPLICANT	
<u>Mer</u>	<u>Township</u>	<u>Range</u>	<u>Section</u>	<u>Sur Nr</u>	<u>Sur Suffix</u>	<u>Sur Type</u>	<u>Aliquot Part</u>
14	0040S	0050W	003			ALIQ	NWSWSW;
14	0040S	0050W	004			ALIQ	NESESE;

<u>Serial Number</u>	<u>Casetype</u>	<u>Disposition</u>	<u>Actn Code</u>	<u>Actn Txt</u>	<u>Date</u>	<u>Action Remarks</u>	
AZA 032027	361113	AUTHORIZED	276	PMT-LIC ISSUED	10/10/2002	Total Acres = 5	
GOLDEN SUNSET MNG & MLG LLC			BOX 211	LAVEEN	AZ 85339	100.00000 PERMITTEE	
<u>Mer</u>	<u>Township</u>	<u>Range</u>	<u>Section</u>	<u>Sur Nr</u>	<u>Sur Suffix</u>	<u>Sur Type</u>	<u>Aliquot Part</u>
14	0040S	0050W	003			ALIQ	NWSWSW;
14	0040S	0050W	004			ALIQ	NESESE;

<u>Serial Number</u>	<u>Casetype</u>	<u>Disposition</u>	<u>Actn Code</u>	<u>Actn Txt</u>	<u>Date</u>	<u>Action Remarks</u>	
AZA 032256	360213	CLOSED	970	CASE CLOSED	03/31/2003	Total Acres = 1	
JET PROPULSION LAB			4800 OAK GROVE DR	PASADENA	CA 91109	100.00000 PERMITTEE	
<u>Mer</u>	<u>Township</u>	<u>Range</u>	<u>Section</u>	<u>Sur Nr</u>	<u>Sur Suffix</u>	<u>Sur Type</u>	<u>Aliquot Part</u>
14	0040S	0050W	003			ALIQ	NWSWSW;
14	0040S	0050W	004			ALIQ	NESESE;

<u>Serial Number</u>	<u>Casetype</u>	<u>Disposition</u>	<u>Actn Code</u>	<u>Actn Txt</u>	<u>Date</u>	<u>Action Remarks</u>	
AZPHX 0083101	285002	AUTHORIZED	307	ROW GRANTED-ISSUED	06/17/1949 50 YRS	Total Acres = 16.9	
AZ PUBLIC SERVICE			BOX 53933 STA 3016	PHOENIX	AZ 850723933	100.00000 HOLDER	
<u>Mer</u>	<u>Township</u>	<u>Range</u>	<u>Section</u>	<u>Sur Nr</u>	<u>Sur Suffix</u>	<u>Sur Type</u>	<u>Aliquot Part</u>
14	0040S	0050W	003		1	FF	N2,NWSW;
14	0040S	0050W	004		1	FF	S2;
14	0040S	0050W	009		1	FF	NWNW;